

**+NOTICE!!**

**These documents have been scanned!**

**Do not place un-scanned documents beneath this notice!**

**Do not remove this notice from this file!**

GPO Jacket No. 560-102  
Print Order 61549  
Rise Business Services, LLC  
Job=AZ15 9/11/2019



Box Number= AZ15240



Claim Begin-End: AMC078902-AMC079732

**1 Initial Receipt**



AZ15240-5

AMC078902-AMC078902

**NO  
DOCUMENTS  
FOUND**

NO DOCUMENTS FOUND  
NO DOCUMENTS FOUND

**NOTICE!!**

**These documents have been scanned!**

**Do not place un-scanned documents beneath this notice!**

**Do not remove this notice from this file!**

GPO Jacket No. 560-102  
Print Order 61549  
Rise Business Services, LLC  
Job=AZ15 9/11/2019



Box Number= AZ15240



Claim Begin-End: AMC078902-AMC079732

**2 Correspondence**



AZ15240-5

AMC078902-AMC078902

**NO  
DOCUMENTS  
FOUND**

NO DOCUMENTS FOUND  
NO DOCUMENTS FOUND

**NOTICE!!**

**These documents have been scanned!**

**Do not place un-scanned documents beneath this notice!**

**Do not remove this notice from this file!**

GPO Jacket No. 560-102  
Print Order 61549  
Rise Business Services, LLC  
Job=AZ15 9/11/2019



Box Number= AZ15240



Claim Begin-End: AMC078902-AMC079732

**3 Transfers**



AZ15240-5

AMC078902-AMC078902

**NO  
DOCUMENTS  
FOUND**

NO DOCUMENTS FOUND  
NO DOCUMENTS FOUND

**NOTICE!!**

**These documents have been scanned!**

**Do not place un-scanned documents beneath this notice!**

**Do not remove this notice from this file!**

GPO Jacket No. 560-102  
Print Order 61549  
Rise Business Services, LLC  
Job=AZ15 9/11/2019



Box Number= AZ15240



Claim Begin-End: AMC078902-AMC079732

**4 Annual Filings**



AZ15240-5

AMC078902-AMC078902

**NO  
DOCUMENTS  
FOUND**

NO DOCUMENTS FOUND  
NO DOCUMENTS FOUND



**NOTICE!!**

**These documents have been scanned!**

**Do not place un-scanned documents beneath this notice!**

**Do not remove this notice from this file!**

GPO Jacket No. 560-102  
Print Order 61549  
Rise Business Services, LLC  
Job=AZ15 9/11/2019



Box Number= AZ15240



Claim Begin-End: AMC078902-AMC079732

**5 Miscellaneous**



AZ15240-5

AMC078902-AMC078902

**NO  
DOCUMENTS  
FOUND**

NO DOCUMENTS FOUND  
NO DOCUMENTS FOUND

**NOTICE!!**

**These documents have been scanned!**

**Do not place un-scanned documents beneath this notice!**

**Do not remove this notice from this file!**

GPO Jacket No. 560-102  
Print Order 61549  
Rise Business Services, LLC  
Job=AZ15 9/11/2019



Box Number= AZ15240



Claim Begin-End: AMC078902-AMC079732

**6 Location Notices-Amendments and Supporting Documents**



AZ15240-5

AMC078902-AMC078902

3-18-80

A  
110  
79351

STATE OF ARIZONA, County of Yavapai—ss. 2332  
I do hereby certify that the within instrument was filed and recorded at the request of E. Grover Heinrichs  
on March 16 A. D. 1960 at 8:35 o'clock A. M. Book 179 Official Records  
Page 450 Records of Yavapai County, Arizona.

WITNESS my hand and official seal the day and year first above written.

FRANK C. BAUER, County Recorder,  
By Pearl Othridge

RECEIVED Deputy

B. L. M. AZ STATE OFFICE

INDEXED

PROTOSTATED

PAGED

### Notice of Location (LODE)

OCT 19 1979

10:00 A.M.  
PHOENIX, ARIZONA  
Lode mining claim

NOTICE IS HEREBY GIVEN that the VIIH 2

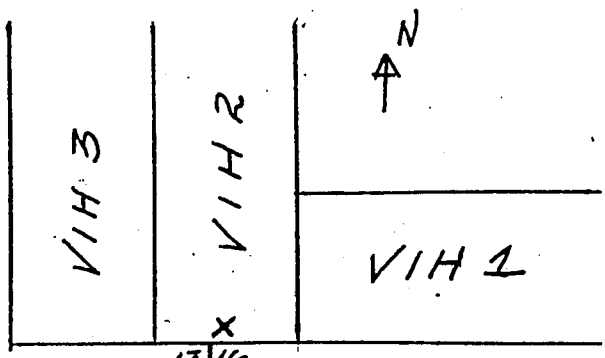
was located by E. Grover Heinrichs on March 15, 1960

This claim is 1,500 feet in length along the vein or deposit of mineral-bearing rock in place and 300 feet in width on each side of the middle of said vein or deposit at which this notice is posted. The general course of this claim is North-south and is situated in the Copper Basin Mining District, Yavapai County, Arizona.

This claim runs from the location monument or stake on which the notice is posted 1400 feet in a northerly direction to the north

center end monument or stake and 100 feet in a southerly direction from the location monument or stake to the south center end monument or stake, and is also marked by two corner monuments or stakes at each end of the claim, one on each side of and 300 feet from the center end monuments or stakes, making the claim in the form of a parallelogram.

The south end line overlaps a part of the north side line of Victoria 3 (pat. applied) The location monument is approximately 300' north of the SW corner Sec. 16, T13N, R3W, GSRM1, Arizona.



E. Grover Heinrichs  
E. Grover Heinrichs  
Locator

George W. Glick Jr.  
Witness

Write on the above lines the locality of the claim with reference to some natural object or permanent monument whereby the claim can be identified. Give the section, township and range if known and, if possible, the direction and distance from the nearest public survey marker. It is advisable to make a sketch in the space above, showing the adjoining and overlapping claims. If this is an amendment of a location notice, give the name and book and page of recording of the claim being amended.

BOOK 179 PAGE 450

RECEIVED  
B.L.M. AZ STATE OFFICE

OCT 19 1979

SUPPLEMENT TO LOCATION NOTICE INFORMATION

10:00 A.M.  
PHOENIX, ARIZONA

A MC 79351

The VIH 2 LODE MINING CLAIM is owned  
by Phelps Dodge Corporation, whose current mailing  
address is Highway 92, Bisbee, Arizona, 85603. The  
claim was located on MARCH 15, 1960 and is situated in  
SW 1/4, Section 16 T13N R3W and,  
SE 1/4, Section 17 T13N R3W and,  
1/4, Section T R and,  
1/4, Section T R,  
Gila and Salt River Base and Meridian, in the State of  
Arizona.

3-18-80 ec

2333

STATE OF ARIZONA, County of Yavapai--ss.

I do hereby certify that the within instrument was filed and recorded at the request of E. Grover Heinrichs on March 16 A. D. 1960 at 8:35 o'clock A. M. Book 179 Official Records Page 451 Records of Yavapai County, Arizona.

WITNESS my hand and official seal the day and year first above written.

FRANK C. BAUER, County Recorder  
By Paul Ethridge

Deputy

INDEXED

FILED

PHOTOSTATED

### Notice of Location (LODE)

RECEIVED  
B. L. M. AZ STATE OFFICE

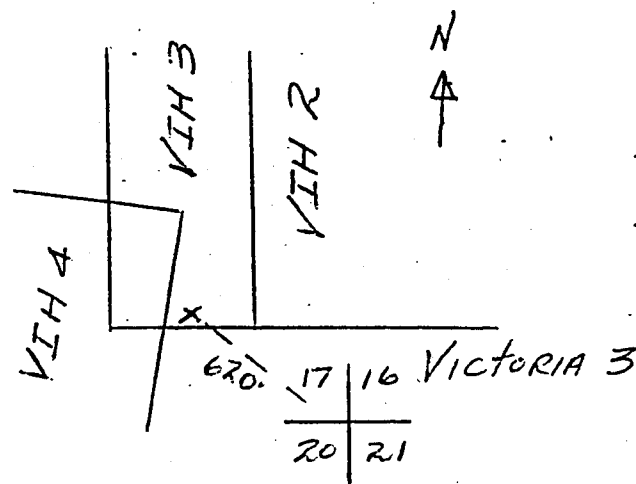
OCT 19 1979

10:00 A.M.  
PHOENIX, ARIZONA

MC  
79352

NOTICE IS HEREBY GIVEN that the VIH 3 was located by E. GROVER HEINRICHS on MARCH 15, 1960. This claim is 1,500 feet in length along the vein or deposit of mineral-bearing rock in place and 300 feet in width on each side of the middle of said vein or deposit at which this notice is posted. The general course of this claim is NORTH-SOUTH and is situated in the COPPER BASIN Mining District, YAVAPAI County, Arizona. This claim runs from the location monument or stake on which the notice is posted 1400 feet in a Northerly direction to the North center end monument or stake and 100 feet in a Southerly direction from the location monument or stake to the South center end monument or stake, and is also marked by two corner monuments or stakes at each end of the claim, one on each side of and 300 feet from the center end monuments or stakes, making the claim in the form of a parallelogram.

The DISCOVERY MONUMENT IS APPROXIMATELY 620' NW of the SE CORNER Sec. 17, T13N R3W GSRB&M, ARIZ.



E. GROVER HEINRICHS  
E. Grover Heinrichs  
Locator

George W. Gluck, Jr.  
WITNESS

Write on the above lines the locality of the claim with reference to some natural object or permanent monument whereby the claim can be identified. Give the section, township and range if known and, if possible, the direction and distance from the nearest public survey marker. It is advisable to make a sketch in the space above, showing the adjoining and overlapping claims. If this is an amendment of a location notice, give the name and book and page of recording of the claim being amended.

BOOK 179 PAGE 451

RECEIVED  
B. L. M. AZ STATE OFFICE

OCT 19 1979

10:00 A.M.  
PHOENIX, ARIZONA

SUPPLEMENT TO LOCATION NOTICE INFORMATION

A M C 79352

The VIH 3 LODE MINING CLAIM is owned  
by Phelps Dodge Corporation, whose current mailing  
address is Highway 92, Bisbee, Arizona, 85603. The  
claim was located on MARCH 15, 1960 and is situated in  
SE 1/4, Section 17 T13N R3W and,  
1/4, Section T R and,  
1/4, Section T R and,  
1/4, Section T R,  
Gila and Salt River Base and Meridian, in the State of  
Arizona.

A.M.C. 79352

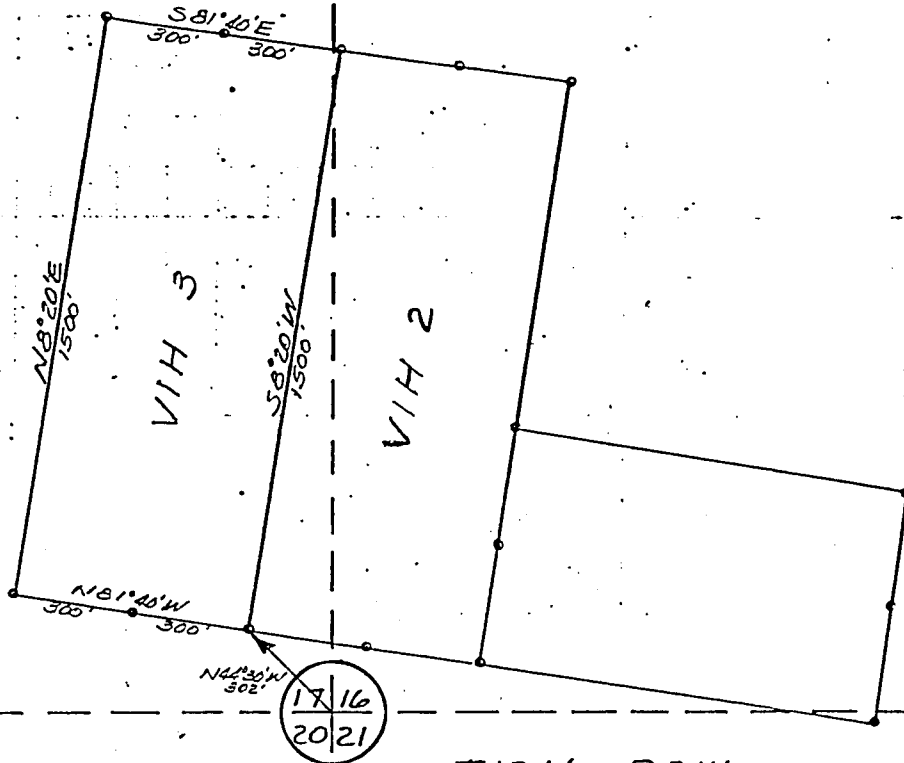


RECEIVED  
B.L.M. AZ STATE OFFICE

OCT 19 1979

10:00 A.M.  
PHOENIX, ARIZONA

⊕ 1/4 COR.



T13N R3W  
G&SRB&M

PLAT OF  
VIH 3  
LODE MINING CLAIM

PHELPS DODGE CORPORATION  
COPPER BASIN MINING DISTRICT  
YAVAPAI COUNTY, ARIZONA

SCALE: 1"=500'

DATE



STATE OF ARIZONA, County of Yavapai—ss.

2334

E. Grover Heinrichs

I do hereby certify that the within instrument was filed and recorded at the request of E. Grover Heinrichs  
on March 16 A. D. 1960 at 8:35 o'clock A M. Book 179 Official Records  
Page 452, Records of Yavapai County, Arizona.

A MC

78354

WITNESS my hand and official seal the day and year first above written

FRANK C. BAUER, County Recorder

By Paul C. Sturge, Deputy

INDEXED

RECORDED  
PHOTOSTATED

### Notice of Location (LODE)

RECEIVED  
B. L. M. AZ STATE OFFICE

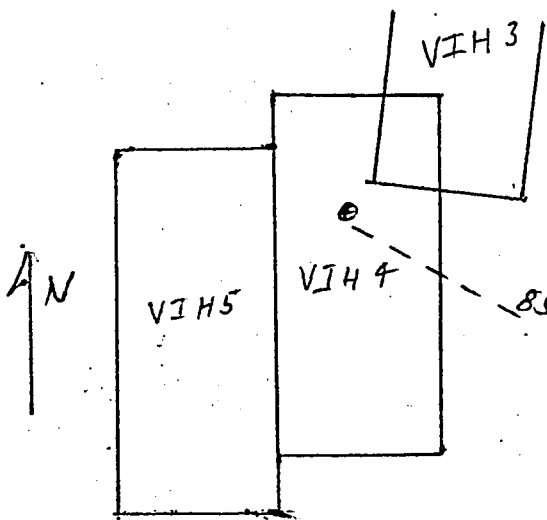
OCT 19 1979

10:00 A.M.

PHOENIX, ARIZONA

NOTICE IS HEREBY GIVEN that the VIH 4 lode mining claim  
was located by E. Grover Heinrichs on March 15  
This claim is 1,500 feet in length along the vein or deposit of mineral-bearing rock in place and 300 feet in  
width on each side of the middle of said vein or deposit at which this notice is posted. The general course of  
this claim is North-south and is situated in the Copper Basin Mining  
District, Yavapai County, Arizona. This claim runs from the location monument or stake  
on which the notice is posted 600 feet in a northerly direction to the north  
center end monument or stake and 900 feet in a southerly direction from the  
location monument or stake to the south center end monument or stake, and is also marked by two  
corner monuments or stakes at each end of the claim, one on each side of and 300 feet from the center end  
monuments or stakes, making the claim in the form of a parallelogram.

The south end line of VIH 4 overlaps in part the north end line of the Coppersmith  
(Pat. Claim - Sur No. 489) The discovery monument is approximately 850' NW of  
Section corner 17/16 T12N, R3W, GSRB&M, Arizona  
20/21



E. Grover Heinrichs

E. Grover Heinrichs  
Locator

George W. Smith Jr.  
Witness

⊕ 17/16  
20/21

Write on the above lines the locality of the claim with reference to some natural object or permanent monument whereby the claim can be identified. Give the section, township and range if known and, if possible, the direction and distance from the nearest public survey marker. It is advisable to make a sketch in the space above, showing the adjoining and overlapping claims. If this is an amendment of a location notice, give the name and book and page of recording of the claim being amended.

113-432

RECEIVED  
B. L. M. AZ STATE OFFICE

A M C  
79353

SUPPLEMENT TO LOCATION NOTICE INFORMATION

OCT 19 1979

10:00 A.M.  
PHOENIX, ARIZONA

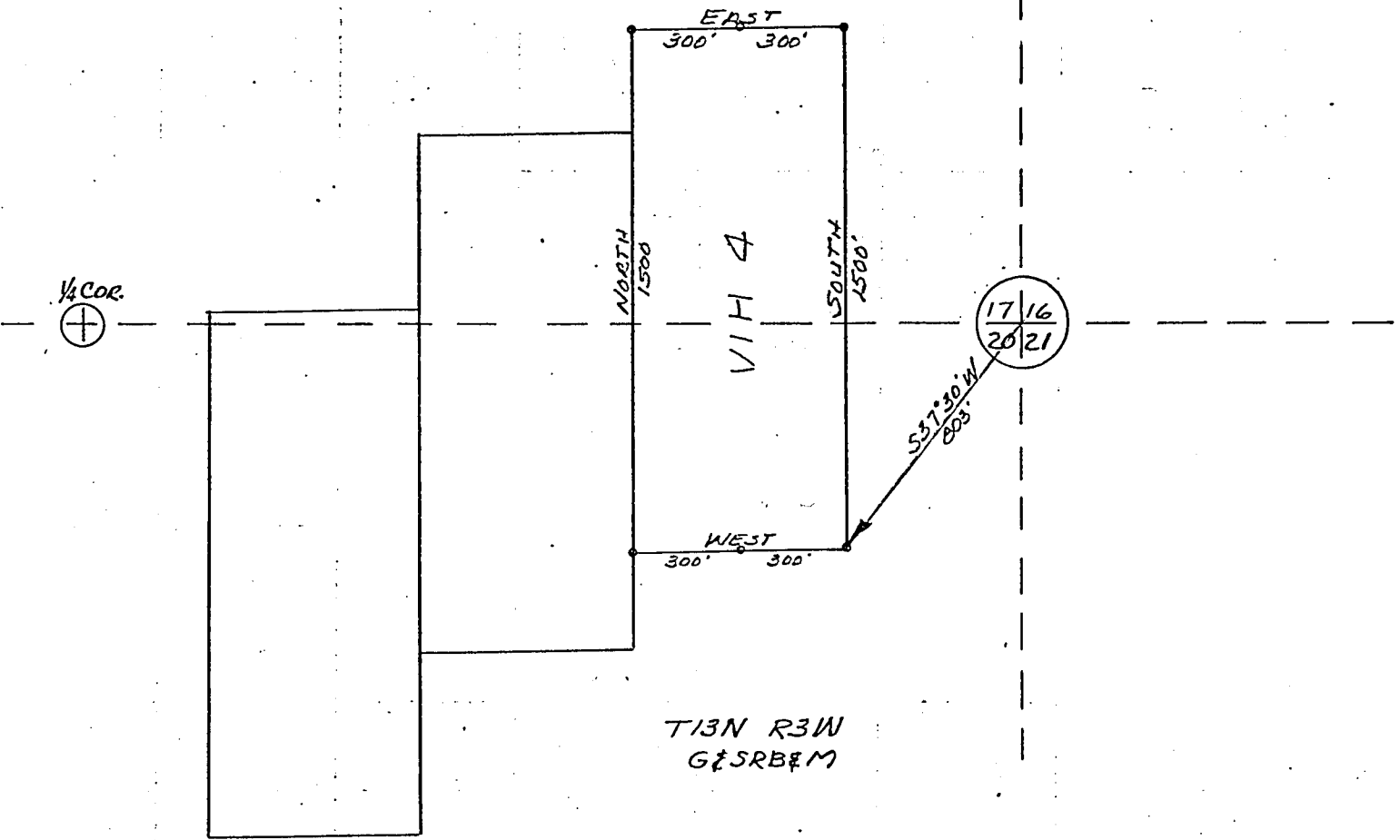
The VIH 4 LODE MINING CLAIM is owned  
by Phelps Dodge Corporation, whose current mailing  
address is Highway 92, Bisbee, Arizona, 85603. The  
claim was located on MARCH 15, 1960 and is situated in  
SE 1/4, Section 17 T13N R 3W and,  
NE 1/4, Section 20 T13N R 3W and,  
1/4, Section T R and,  
1/4, Section T R,  
Gila and Salt River Base and Meridian, in the State of  
Arizona.

A.M.C. 79353

RECEIVED  
D. L. M. AZ STATE OFFICE

OCT 19 1979

10:00 A.M.  
PHOENIX, ARIZONA



1/2 COR.  
⊕

17  
16  
20  
21

S 37° 30' W  
203'

NORTH  
1500'

EAST  
300' 300'

SOUTH  
1500'

WEST  
300' 300'

VIH 4

T13N R3W  
G&SRB&M

PLAT OF  
VIH 4  
LODE MINING CLAIM

PHELPS DODGE CORPORATION  
COPPER BASIN MINING DISTRICT  
YAVAPAI COUNTY, ARIZONA

SCALE: 1"=500'  
DATE

3-18-80 AC

STATE OF ARIZONA, County of Yavapai—ss. 2335  
I do hereby certify that the within instrument was filed and recorded at the request of E. Grover Heinrichs  
on March 16 A. D. 1960 at 8:35 o'clock A. M. Book 179 Official Records  
Page 453 Records of Yavapai County, Arizona.  
WITNESS my hand and official seal the day and year first above written.

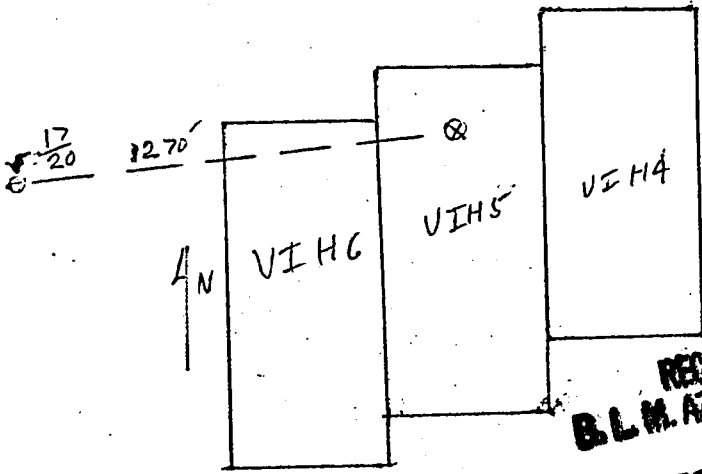
FRANK O. BAUER, County Recorder  
By Carl E. Sturge, Deputy

INDEXED  
PAGED  
PHOTOSTATED

A MC 79354

### Notice of Location (LODE)

NOTICE IS HEREBY GIVEN that the VIH 5 lode mining claim was located by E. Grover Heinrichs on March 15, 1960. This claim is 1,500 feet in length along the vein or deposit of mineral-bearing rock in place and 300 feet in width on each side of the middle of said vein or deposit at which this notice is posted. The general course of this claim is North-south and is situated in the Copper Basin Mining District, Yavapai County, Arizona. This claim runs from the location monument or stake on which the notice is posted 300 feet in a northerly direction to the north center end monument or stake and 1200 feet in a southerly direction from the location monument or stake to the south center end monument or stake, and is also marked by two corner monuments or stakes at each end of the claim, one on each side of and 300 feet from the center end monuments or stakes, making the claim in the form of a parallelogram. The south end line of VIH 5 overlaps in part the north end line of Quartz Hill (Pat. Claim - Sur. No. 491) The discovery monument is approximately 1270' NE of 1/4 cor 17, T13N, R3W GSRB&M, Arizona 20



E. GROVER HEINRICHS  
E. Grover Heinrichs  
Locator  
George W. Flick, Jr.  
WITNESS

RECEIVED  
B.L.M. AZ STATE OFFICE

OCT 19 1979

10:00 A.M.  
PHOENIX, ARIZONA

Write on the above lines the locality of the claim with reference to some natural object or permanent monument whereby the claim can be identified. Give the section, township and range if known and, if possible, the direction and distance from the nearest public survey marker. It is advisable to make a sketch in the space above, showing the adjoining and overlapping claims. If this is an amendment of a location notice, give the name and book and page of recording of the claim being amended.

A MC 79354

SUPPLEMENT TO LOCATION NOTICE INFORMATION

The VIH. 5 LODE MINING CLAIM is owned by Phelps Dodge Corporation, whose current mailing address is Highway 92, Bisbee, Arizona, 85603. The claim was located on MARCH 15, 1960 and is situated in SE 1/4, Section 17 T 13N R 4W and, NE 1/4, Section 20 T 13N R 4W and, 1/4, Section T R and, 1/4, Section T R, Gila and Salt River Base and Meridian, in the State of Arizona.

RECEIVED  
B. L. M. AZ STATE OFFICE  
OCT 19 1979  
10:00 A.M.  
PHOENIX, ARIZONA

A.M.C. 79354

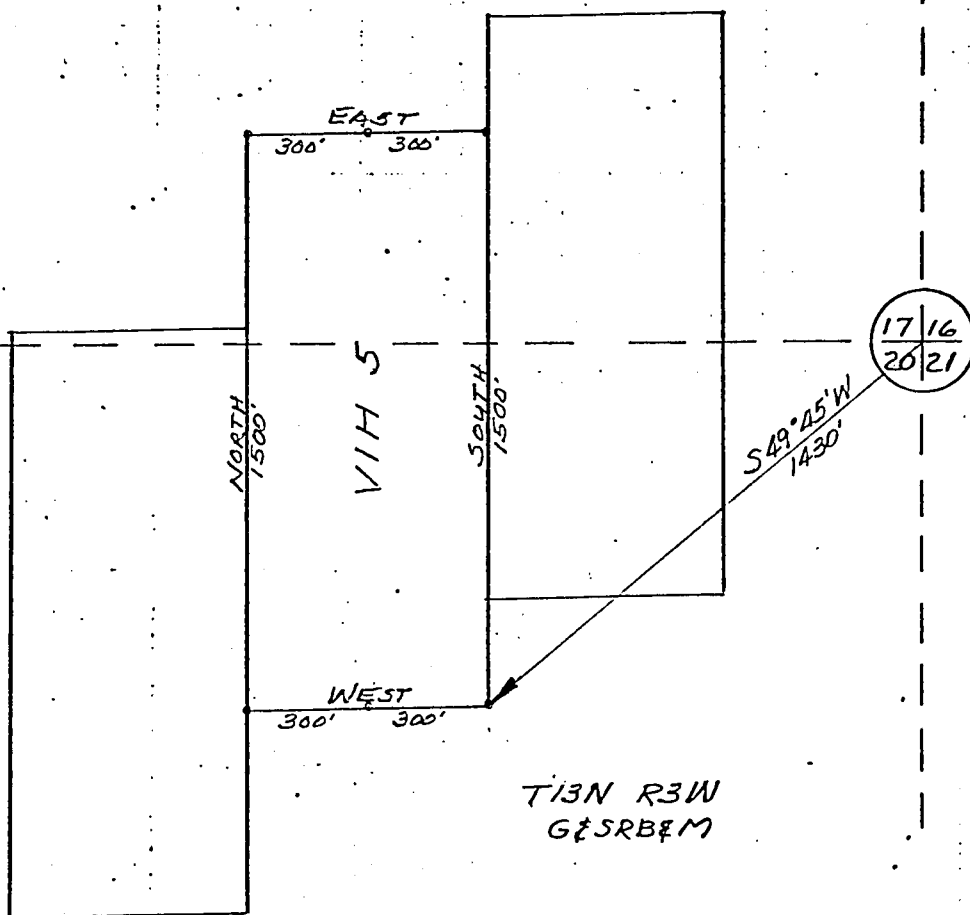


RECEIVED  
B. L. M. AZ STATE OFFICE

OCT 19 1979

10:00 A.M.  
PHOENIX, ARIZONA

1/4 Cor.  
⊕



PLAT OF  
VIH 5  
LODE MINING CLAIM

PHELPS DODGE CORPORATION  
COPPER BASIN MINING DISTRICT  
YAVAPAI COUNTY, ARIZONA

SCALE: 1"=500'

DATE

3-18-80

A M C 79355

STATE OF ARIZONA, County of Yavapai—ss.

63

I do hereby certify that the within instrument was filed and recorded at the request of Heinric Geoexploration Co., Inc on July 15 A. D. 19 60 at 3:50 o'clock P M. B. 191 Official Records

Page 550 Records of Yavapai County, Arizona.

WITNESS my hand and official seal the day and year first above written.

FRANK C. BAUER, County Recorder.

By Hermine Trumbach, Deputy

INDEXED

PAGED

NOT STATED

### Amended. Notice of Location (LODE)

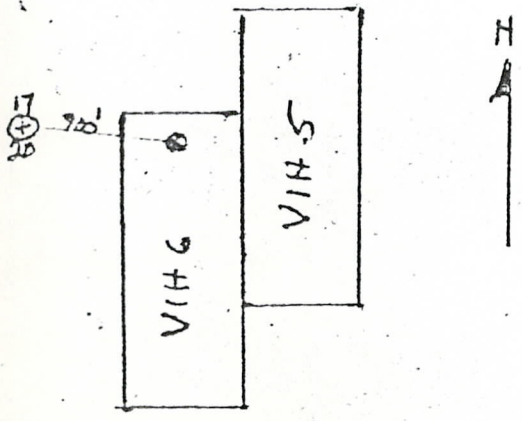
RECEIVED  
B. L. M. AZ STATE OFFICE

OCT 19 1979

10:00 A.M.  
PHOENIX, ARIZONA

NOTICE IS HEREBY GIVEN that the VIH 6 lode mining claim was located by E. Grover Heinrichs on July 10, 1960. This claim is 1,500 feet in length along the vein or deposit of mineral-bearing rock in place and 300 feet in width on each side of the middle of said vein or deposit at which this notice is posted. The general course of this claim is north-south and is situated in the Copper Basin Mining District, Yavapai County, Arizona. This claim runs from the location monument or stake on which the notice is posted 100 feet in a northerly direction to the north center end monument or stake and 1400 feet in a southerly direction from the location monument or stake to the south center end monument or stake, and is also marked by two corner monuments or stakes at each end of the claim, one on each side of and 300 feet from the center end monuments or stakes, making the claim in the form of a parallelogram.

This claim was originally located March 15, 1960 and is hereby amended so that the discovery monument and all boundary marker posts are now moved 300 ft south of their original <sup>positions</sup> so that the discovery monument is now located approximately 650 ft easterly of  $\frac{1}{4}$  cor  $\frac{17}{20}$  T13N, R3W 6E S R B & M.



E. Grover Heinrichs  
Locator  
Franklin O. Sward Witness

Write on the above lines the locality of the claim with reference to some natural object or permanent monument whereby the claim can be identified. Give the section, township and range if known and, if possible, the direction and distance from the nearest public survey marker. It is advisable to make a sketch in the space above, showing the adjoining and overlapping claims. If this is an amendment of a location notice, give the name and book and page of recording of the claim being amended.

191 550

2336

I do hereby certify that the within instrument was filed and recorded at the request of E. Grover Heinrichs on March 16 A. D. 1960 at 8:35 o'clock A. M. Book 179 Official Records

Page 454, Records of Yavapai County, Arizona.

WITNESS my hand and official seal the day and year first above written.

FRANK C. BAUER, County Recorder

By Pearl E. Kuegel, Deputy

INDEXED

PAGED

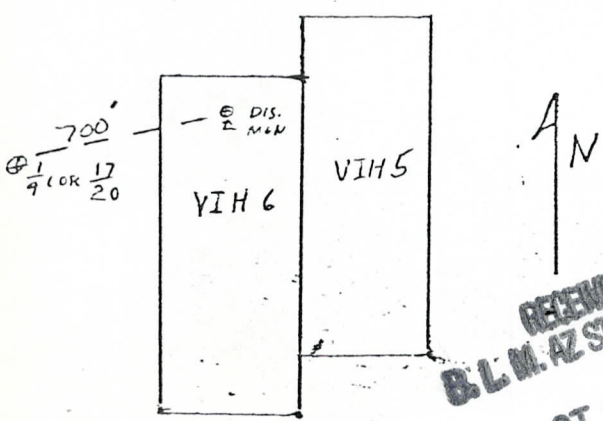
PHOTOSTATED

AMC 79355

### Notice of Location (LODE)

NOTICE IS HEREBY GIVEN that the VIH 6 lode mining claim was located by E. Grover Heinrichs on March 15, 19 60. This claim is 1,500 feet in length along the vein or deposit of mineral-bearing rock in place and 300 feet in width on each side of the middle of said vein or deposit at which this notice is posted. The general course of this claim is north-south and is situated in the Copper Basin Mining District, Yavapai County, Arizona. This claim runs from the location monument or stake on which the notice is posted 100 feet in a Northerly direction to the north center end monument or stake and 1400 feet in a southerly direction from the location monument or stake to the south center end monument or stake, and is also marked by two corner monuments or stakes at each end of the claim, one on each side of and 300 feet from the center end monuments or stakes, making the claim in the form of a parallelogram.

The discovery monument is approximately 700 ft. NE. of 1/4 cor. 17/20, T13N, R3W, GSRB&M, Arizona.



E. Grover Heinrichs  
Locator  
George W. Clark, Jr.  
Witness

RECEIVED  
B. L. M. AZ STATE OFFICE  
OCT 19 1979  
10:00 A.M.  
PHOENIX, ARIZONA

Write on the above lines the locality of the claim with reference to some natural object or permanent monument whereby the claim can be identified. Give the section, township and range if known and, if possible, the direction and distance from the nearest public survey marker. It is advisable to make a sketch in the space above, showing the adjoining and overlapping claims. If this is an amendment of a location notice, give the name and book and page of recording of the claim being amended.

179 179



RECEIVED  
B. L. M. AZ STATE OFFICE

OCT 19 1979

10:00 A.M.  
PHOENIX, ARIZONA

A M C 79355

SUPPLEMENT TO LOCATION NOTICE INFORMATION

The VIIH 6 -LODE MINING CLAIM is owned  
by Phelps Dodge Corporation, whose current mailing  
address is Highway 92, Bisbee, Arizona, 85603. The  
claim was located on MARCH 15, 1960 and is situated in  
SE 1/4, Section 17 T 13N R 3W and,  
NE 1/4, Section 20 T 13N R 3W and,  
1/4, Section      T      R      and,  
1/4, Section      T      R     ,  
Gila and Salt River Base and Meridian, in the State of  
Arizona.

A MC 79355

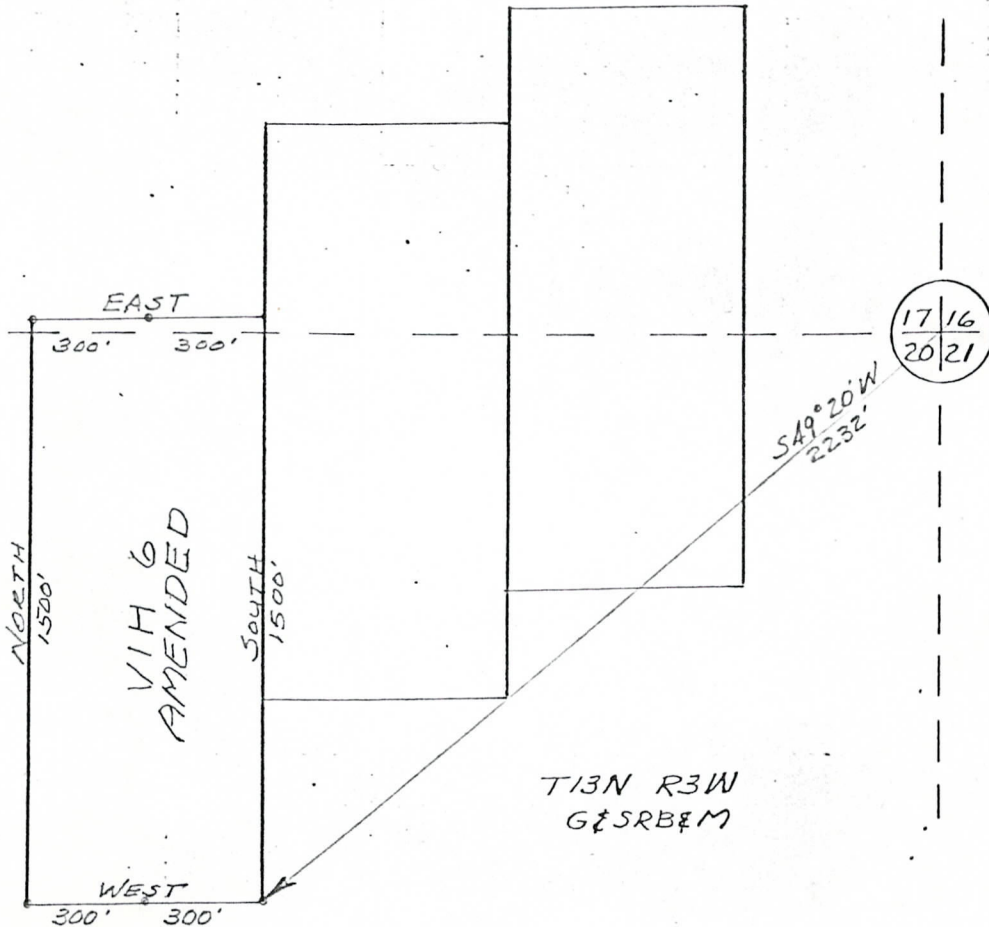


RECEIVED  
B. L. M. AZ STATE OFFICE

OCT 19 1979

10:00 A.M.  
PHOENIX, ARIZONA

1/4 COR.  
⊕



PLAT OF  
VIH 6  
LODE MINING CLAIM

PHELPS DODGE CORPORATION  
COPPER BASIN MINING DISTRICT  
YAVAPAI COUNTY, ARIZONA

SCALE: 1"=500'  
DATE

STATE OF ARIZONA, County of Yavapai—ss.

I do hereby certify that the within instrument filed and recorded at the request of P. Grover Heinrichs

on March 21 A. D. 1960 at 8:00 o'clock a M. Book 180 Official Records

Page 44, Records of Yavapai County, Arizona.

WITNESS my hand and official seal the day and year first above written.

FRANK C. BAUER, County Recorder  
By Hermine Trumbach, Deputy

3-18-60  
Hc

INDEXED

PAGED

PHOTOSTATED

STATE OF ARIZONA }  
COUNTY OF } ss

I hereby certify that the within instrument was filed for record in \_\_\_\_\_ County, Arizona

Witness my hand and Official Seal.

Indexed	Paged	Blotted

County Recorder

By \_\_\_\_\_ Deputy

No. \_\_\_\_\_  
Book \_\_\_\_\_ Page \_\_\_\_\_  
Date: \_\_\_\_\_  
Request of: \_\_\_\_\_

RECEIVED  
B. L. M. AZ STATE OFFICE

FEE:  
OCT 19 1979

10:00 A.M.  
PHOENIX, ARIZONA

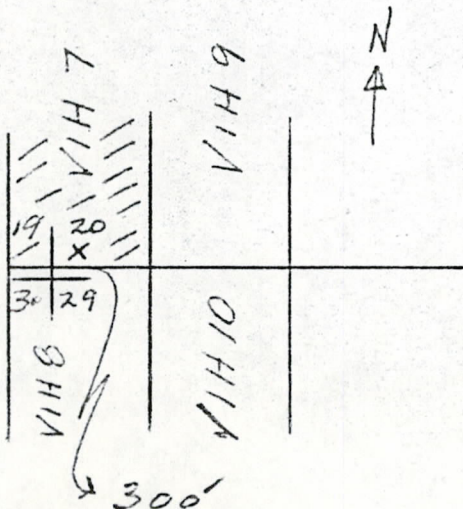
A MC  
79356

### Notice of Location (LODE)

Handwritten notes on the left margin, including '1200' and 'Hc'.

NOTICE IS HEREBY GIVEN that the V I H 7 lode mining claim was located by E. GROVER HEINRICHS on MARCH 18, 1960. This claim is 1,500 feet in length along the vein or deposit of mineral-bearing rock in place and 300 feet in width on each side of the middle of said vein or deposit at which this notice is posted. The general course of this claim is NORTH - SOUTH and is situated in the COPPER BASIN Mining District, YAVAPAI County, Arizona. This claim runs from the location monument or stake on which the notice is posted 50 feet in a SOUTHERLY direction to the South center end monument or stake and 1450 feet in a NORTHERLY direction from the location monument or stake to the NORTH center end monument or stake, and is also marked by two corner monuments or stakes at each end of the claim, one on each side of and 300 feet from the center end monuments or stakes, making the claim in the form of a parallelogram.

The LOCATION MONUMENT OF THIS CLAIM IS LOCATED APPROXIMATELY 300 FEET IN A N.E. DIRECTION FROM THE S.W. CORNER Sec. 20, T13N, R3W GSRBEM, ARIZ. THIS CLAIM IS PART OF A CONTIGUOUS GROUP.



E. Grover Heinrichs  
E. GROVER HEINRICHS  
Locator

George W. Glick, Jr.  
WITNESS

A MC 79352

SUPPLEMENT TO LOCATION NOTICE INFORMATION

The VIH 7 LODE MINING CLAIM is owned by Phelps Dodge Corporation, whose current mailing address is Highway 92, Bisbee, Arizona, 85603. The claim was located on MARCH 18, 1960 and is situated in

JW 1/4, Section 20 T13N R3W and,  
SE 1/4, Section 19 T13N R3W and,  
1/4, Section T R and,  
1/4, Section T R,

Gila and Salt River Base and Meridian, in the State of Arizona.

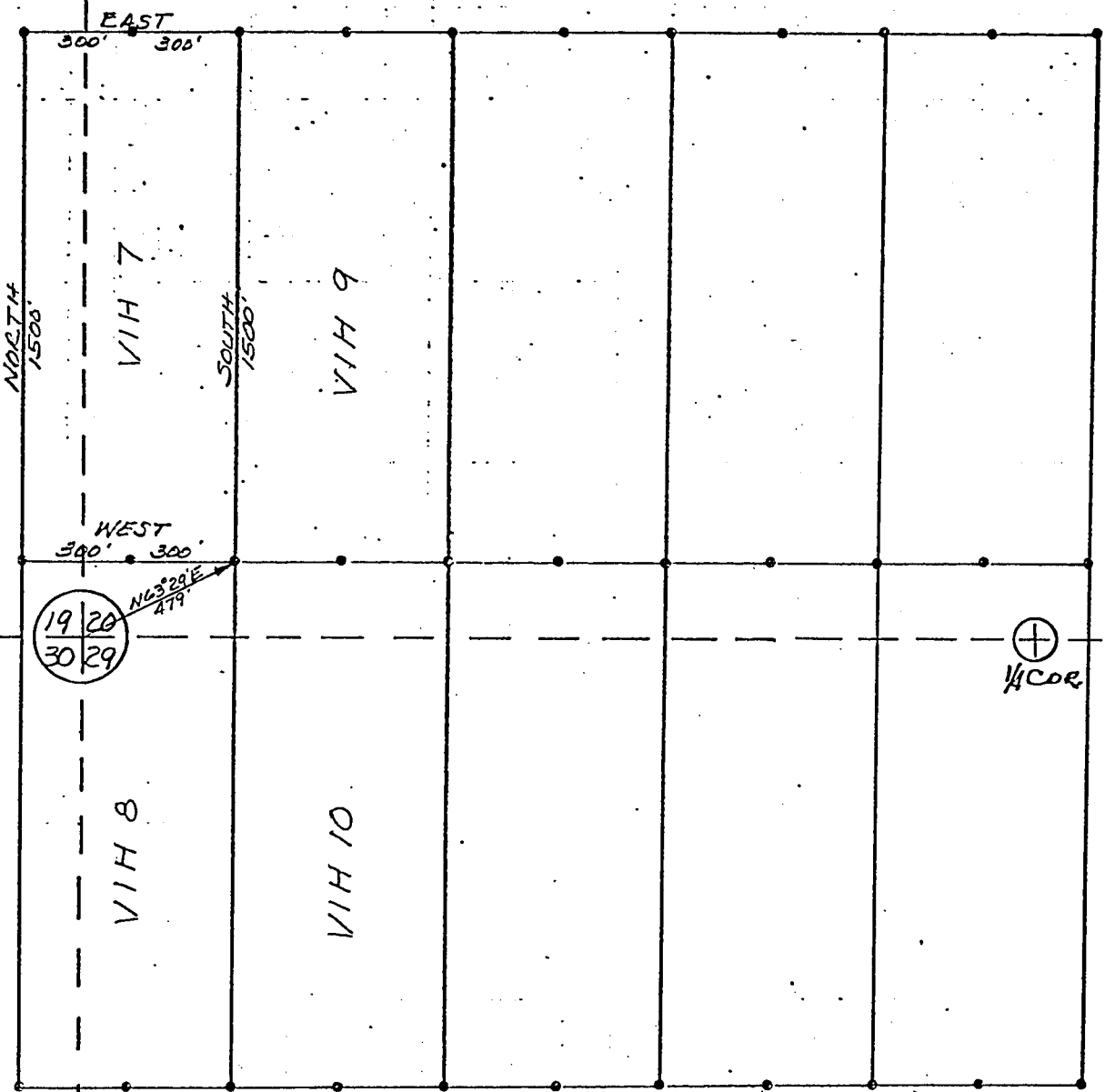
RECEIVED  
 B. L. M. AZ STATE OFFICE  
 OCT 19 1979  
 10:00 A.M.  
 PHOENIX, ARIZONA

RECEIVED  
B.L.M. AZ STATE OFFICE

OCT 19 1979

10:00 A.M.  
PHOENIX, ARIZONA

A MC 79356



T13N R3W  
G&SRB&M

PLAT OF VIH <u>7</u> LODE MINING CLAIM	PHELPS DODGE CORPORATION COPPER BASIN MINING DISTRICT YAVAPAI COUNTY, ARIZONA	SCALE: 1"=500'
		DATE

STATE OF ARIZONA, County of Yavapai—ss.

I do hereby certify that the within instrument filed and recorded at the request of E. Grover Heinrichs on March 21 A. D. 1960 at 9:00 o'clock a M. Book 180 Official Records Page 45 Records of Yavapai County, Arizona.

3-18-80

INDEXED

PAGED

UNTESTATED

FRANK C. BAUER, County Recorder  
By Hermine Trumbach, Deputy

STATE OF ARIZONA }  
COUNTY OF }  
Witness my hand and Official Seal.

I hereby certify that the within instrument was filed for record in \_\_\_\_\_ County, Arizona

No. \_\_\_\_\_  
Book \_\_\_\_\_ Page \_\_\_\_\_  
Date: \_\_\_\_\_  
Request of: \_\_\_\_\_

Indexed	Paged	Blotted

County Recorder

By \_\_\_\_\_ Deputy

Fee: \_\_\_\_\_

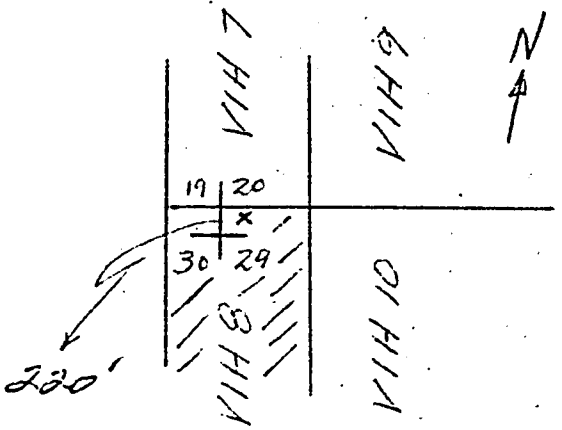
### Notice of Location (LODE)

RECEIVED  
B. L. M. AZ STATE OFFICE  
OCT 19 1979

U. U. A. W.  
PHOENIX, ARIZONA

NOTICE IS HEREBY GIVEN that the VIA 8 claim was located by E GROVER HEINRICHS on MARCH 18, 1960. This claim is 1,500 feet in length along the vein or deposit of mineral-bearing rock in place and 300 feet in width on each side of the middle of said vein or deposit at which this notice is posted. The general course of this claim is NORTH-SOUTH and is situated in the COPPER BASIN Mining District, YAVAPAI County, Arizona. This claim runs from the location monument or stake on which the notice is posted 50 feet in a NORTHERLY direction to the NORTH center end monument or stake and 1450 feet in a SOUTHERLY direction from the location monument or stake to the SOUTH center end monument or stake, and is also marked by two corner monuments or stakes at each end of the claim, one on each side of and 300 feet from the center end monuments or stakes, making the claim in the form of a parallelogram.

THE LOCATION MONUMENT IS LOCATED APPROXIMATELY 220 FEET IN A N.E. DIRECTION FROM THE SW CORNER OF SEC 20, T13N, R3W GSRB&M, ARIZ.  
THIS CLAIM IS PART OF A CONTIGUOUS GROUP.



E. Grover Heinrichs  
E. GROVER HEINRICHS  
Locator

George W. Glich, Jr.  
WITNESS

A MC 79357

SUPPLEMENT TO LOCATION NOTICE INFORMATION

The VIH 8 LODE MINING CLAIM is owned by Phelps Dodge Corporation, whose current mailing address is Highway 92, Bisbee, Arizona, 85603. The claim was located on MARCH 18, 1960 and is situated in SW 1/4, Section 20 T 13N R 3W and, SE 1/4, Section 19 T 13N R 3W and, NW 1/4, Section 29 T 13N R 3W and, NE 1/4, Section 30 T 13N R 3W, Gila and Salt River Base and Meridian, in the State of Arizona.

RECEIVED  
B. L. M. AZ STATE OFFICE  
OCT 19 1979  
10:00 A.M.  
PHOENIX, ARIZONA

3-18-80

STATE OF ARIZONA, County of Yavapai—ss.

#464

I do hereby certify that the within instrument filed and recorded at the request of E. Grover Heinrichs on March 21 A. D. 1960 at 8:00 o'clock a M. Book 180 Official Records

Page 46 Records of Yavapai County, Arizona.

WITNESS my hand and official seal the day and year first above written.

FRANK C. BAUER, County Recorder  
By Germine Trumbach, Deputy

INDEXED

PAGED

PROTOSTATED

STATE OF ARIZONA }  
COUNTY OF } ss

I hereby certify that the within instrument was filed for record in County, Arizona

Witness my hand and Official Seal.

Indexed	Paged	Blotted

County Recorder

By \_\_\_\_\_ Deputy

No. \_\_\_\_\_  
Book \_\_\_\_\_ Page \_\_\_\_\_  
Date: \_\_\_\_\_  
Request of: \_\_\_\_\_

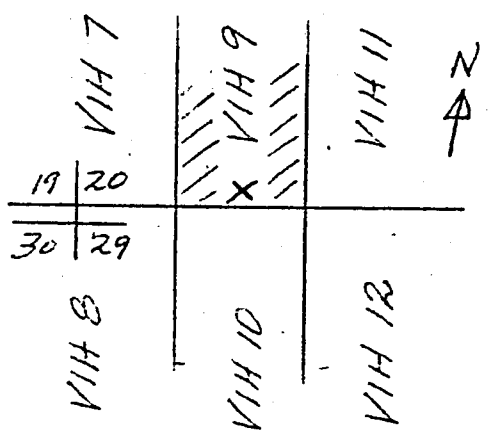
RECEIVED  
B. L. M. AZ STATE OFFICE  
OCT 19 1979  
10:00 A.M.  
PHOENIX ARIZONA

A MC 79358

### Notice of Location (LODE)

NOTICE IS HEREBY GIVEN that the VIH 9 lode mining claim was located by E. GROVER HEINRICHS on MARCH 18, 1960. This claim is 1,500 feet in length along the vein or deposit of mineral-bearing rock in place and 300 feet in width on each side of the middle of said vein or deposit at which this notice is posted. The general course of this claim is NORTH-SOUTH and is situated in the COPPER BASIN Mining District, YAVAPAI County, Arizona. This claim runs from the location monument or stake on which the notice is posted 1450 feet in a NORTHERLY direction to the NORTH center end monument or stake and 50 feet in a SOUTHERLY direction from the location monument or stake to the South center end monument or stake, and is also marked by two corner monuments or stakes at each end of the claim, one on each side of and 300 feet from the center end monuments or stakes, making the claim in the form of a parallelogram.

THE LOCATION MONUMENT IS LOCATED APPROXIMATELY 765 FEET IN NE. DIRECTION FROM THE SW CORNER OF SEC. 20, T13N, R3W GSR&M, ARIZ.  
THIS CLAIM IS PART OF A CONTIGUOUS GROUP.



E. Grover Heinrichs  
E. GROVER HEINRICHS  
Locator

George W. Glich, Jr.  
WITNESS



SUPPLEMENT TO LOCATION NOTICE INFORMATION

The VIH. 9 LODE MINING CLAIM is owned by Phelps Dodge Corporation, whose current mailing address is Highway 92, Bisbee, Arizona, 85603. The claim was located on MARCH 18, 1960 and is situated in

SW 1/4, Section 20 T 13N R 3W and,  
1/4, Section      T      R      and,  
1/4, Section      T      R      and,  
1/4, Section      T      R     ,

Gila and Salt River Base and Meridian, in the State of Arizona.

RECEIVED  
 B. L. M. AZ STATE OFFICE  
 OCT 19 1979  
 10:00 A.M.  
 PHOENIX, ARIZONA

465

I do hereby certify that the within instrument filed and recorded at the request of E. Grover Heinrichs on March 21 A. D. 1960 at 8:00 o'clock A M. book 180 Official Records

3-18-80  
gc

Page 47 Records of Yavapai County, Arizona.

WITNESS my hand and official seal the day and year first above written.

FRANK C. BAUER, County Recorder  
By Therese Trumbach, Deputy

INDEXED

PAGED

PHOTOSTATED

STATE OF ARIZONA }  
COUNTY OF } ss

I hereby certify that the within instrument was filed for record in \_\_\_\_\_ County, Arizona

Witness my hand and Official Seal.

Indexed	Paged	Blotted

County Recorder

By \_\_\_\_\_ Deputy

No. \_\_\_\_\_  
Book \_\_\_\_\_ Page \_\_\_\_\_  
Date: \_\_\_\_\_  
Request of: \_\_\_\_\_

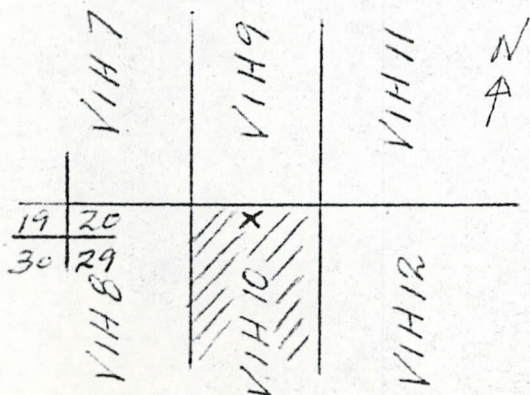
RECEIVED  
B. L. M. AZ STATE OFFICE  
OCT 19 1979  
LUTIG A.W.  
PHOENIX, ARIZONA

A MC  
79359

### Notice of Location (LODE)

NOTICE IS HEREBY GIVEN that the VIH 10 lode mining claim was located by F. GROVER HEINRICHS on MARCH 18, 1960. This claim is 1,500 feet in length along the vein or deposit of mineral-bearing rock in place and 300 feet in width on each side of the middle of said vein or deposit at which this notice is posted. The general course of this claim is NORTH - SOUTH and is situated in the COPPER BASIN Mining District, YAVAPAI County, Arizona. This claim runs from the location monument or stake on which the notice is posted 50 feet in a NORTHERLY direction to the NORTH center end monument or stake and 1450 feet in a SOUTHERLY direction from the location monument or stake to the SOUTH center end monument or stake, and is also marked by two corner monuments or stakes at each end of the claim, one on each side of and 300 feet from the center end monuments or stakes, making the claim in the form of a parallelogram.

THE LOCATION MONUMENT IS LOCATED APPROXIMATELY 740 FEET IN A N.E. DIRECTION FROM THE S.W. CORNER OF SEC. 20, T13N, R3W GSR BM, ARIZ.  
THIS CLAIM IS PART OF A CONTIGUOUS GROUP.



E. Grover Heinrichs  
E. GROVER HEINRICHS  
Locator

George W. Glick, Jr  
Witness

A MC 79359

SUPPLEMENT TO LOCATION NOTICE INFORMATION

The VIH 10 LODE MINING CLAIM is owned by Phelps Dodge Corporation, whose current mailing address is Highway 92, Bisbee, Arizona, 85603. The claim was located on MARCH 18, 1960 and is situated in SW  $\frac{1}{4}$ , Section 20 T 13N R 3W and, NW  $\frac{1}{4}$ , Section 29 T 13N R 3W and,             $\frac{1}{4}$ , Section            T            R            and,             $\frac{1}{4}$ , Section            T            R           , Gila and Salt River Base and Meridian, in the State of Arizona.

RECEIVED  
B. L. M. AZ STATE OFFICE  
OCT 19 1979  
LUDU A.W.  
PHOENIX, ARIZONA

I do hereby certify that the within instrument 4166 led, and recorded at the request of E. Grover Heinrichs  
on March 21 A. D. 1960 at 8:00 o'clock a M. Book 180 Official Records

Page 48 Records of Yavapai County, Arizona.

WITNESS my hand and official seal the day and year first above written.

FRANK C. BAUER, County Recorder

By Therese Trumbach Deputy

3-18-80  
He

A M C  
79360

INDEXED

PAGED PHOTOSTATED

STATE OF ARIZONA }  
COUNTY OF } ss

I hereby certify that the within instrument was filed for record in \_\_\_\_\_ County, Arizona

Witness my hand and Official Seal.

Indexed	Paged	Blotted

County Recorder

By \_\_\_\_\_ Deputy

No. \_\_\_\_\_

Book \_\_\_\_\_ Page \_\_\_\_\_

Date: \_\_\_\_\_ Request of: \_\_\_\_\_

### Notice of Location (LODE)

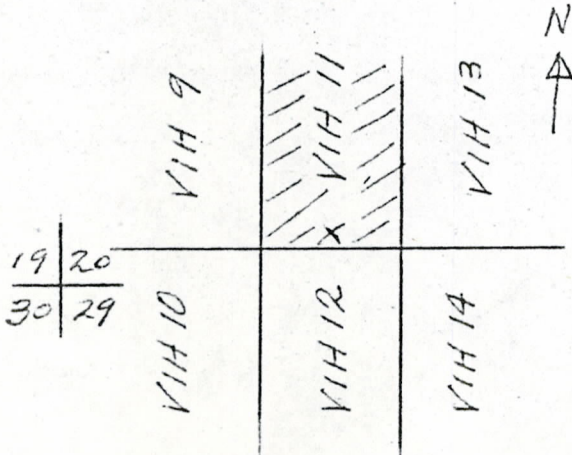
RECEIVED  
B. L. M. AZ STATE OFFICE  
OCT 19 1979  
10:00 A.M.  
PHOENIX, ARIZONA

NOTICE IS HEREBY GIVEN that the VIIH 11 lode mining claim

was located by E. GROVER HEINRICHS on MARCH 18, 1960

This claim is 1,500 feet in length along the vein or deposit of mineral-bearing rock in place and 300 feet in width on each side of the middle of said vein or deposit at which this notice is posted. The general course of this claim is NORTH - SOUTH and is situated in the COPPER BASIN Mining District, YAVAPAI County, Arizona. This claim runs from the location monument or stake on which the notice is posted 50 feet in a Southerly direction to the SOUTH center end monument or stake and 1450 feet in a NORTHERLY direction from the location monument or stake to the NORTH center end monument or stake, and is also marked by two corner monuments or stakes at each end of the claim, one on each side of and 300 feet from the center end monuments or stakes, making the claim in the form of a parallelogram.

THE LOCATION MONUMENT IS LOCATED APPROXIMATELY 1335' FEET IN A N.E. DIRECTION FROM THE S.W. CORNER OF SEC. 20, T13N, R3W GSRB&M, ARIZ. This claim is part of a CONTIGUOUS GROUP.



E. Grover Heinrichs  
E. GROVER HEINRICHS  
Locator

George W. Glid, Jr  
WITNESS

RECEIVED  
B. L. M. AZ STATE OFFICE  
OCT 19 1979  
10:00 A.M.  
PHOENIX, ARIZONA

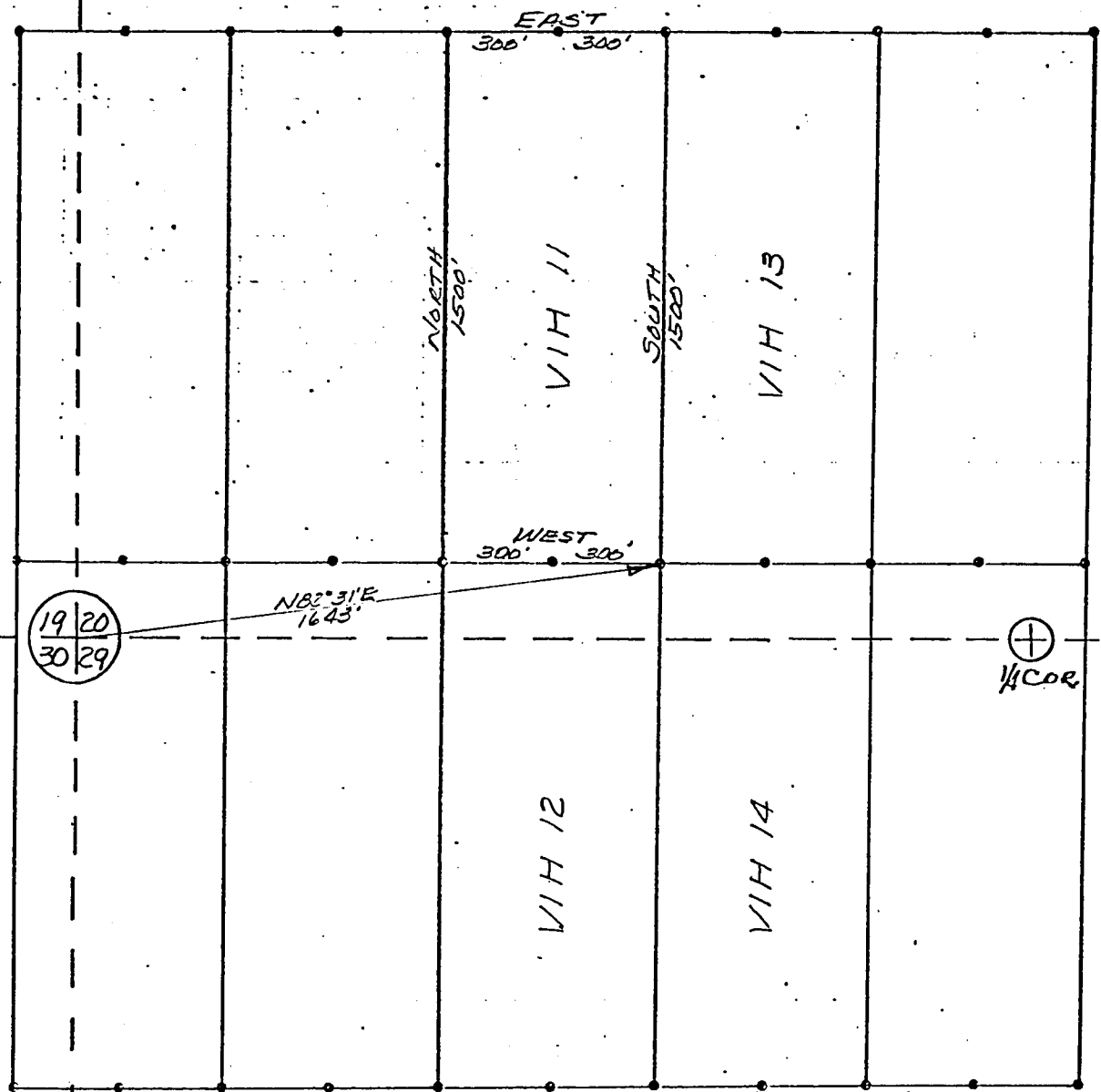
A M C 79360

SUPPLEMENT TO LOCATION NOTICE INFORMATION

The VIH 11 LODE MINING CLAIM is owned by Phelps Dodge Corporation, whose current mailing address is Highway 92, Bisbee, Arizona, 85603. The claim was located on MARCH 18, 1960 and is situated in SW 1/4, Section 20 T 13N R 3W and, 1/4, Section      T      R      and, 1/4, Section      T      R      and, 1/4, Section      T      R     , Gila and Salt River Base and Meridian, in the State of Arizona.

B. L. M. RECEIVED  
 AZ STATE OFFICE  
 OCT 19 1979  
 10:00 A.M.  
 PHOENIX, ARIZONA

A MC 79380



T13N R3W  
 G&SRB&M

PLAT OF <u>VIH 11</u> LODGE MINING CLAIM	PHELPS DODGE CORPORATION COPPER BASIN MINING DISTRICT YAVAPAI COUNTY, ARIZONA	SCALE: 1"=500'
		DATE

STATE OF ARIZONA, County of Yavapai—ss.

2167

I do hereby certify that the within instrument filed and recorded at the request of E. Grover Heinrichs on March 21 A. D. 1960 at 9:00 o'clock AM M. Book 180 Official Records Page 49, Records of Yavapai County, Arizona.

3-18-80  
bc

WITNESS my hand and official seal the day and year first above written.

FRANK C. BAUER, County Recorder  
By Hermine Trumbach, Deputy

INDEXED

PAGED

PHOTOSTATED

STATE OF ARIZONA }  
COUNTY OF }

I hereby certify that the within instrument was filed for record in \_\_\_\_\_ County, Arizona

No. \_\_\_\_\_  
Book \_\_\_\_\_ Page \_\_\_\_\_

Witness my hand and Official Seal.

Date: \_\_\_\_\_  
Request of: \_\_\_\_\_

Indexed	Paged	Blotted

County Recorder

By \_\_\_\_\_  
Deputy

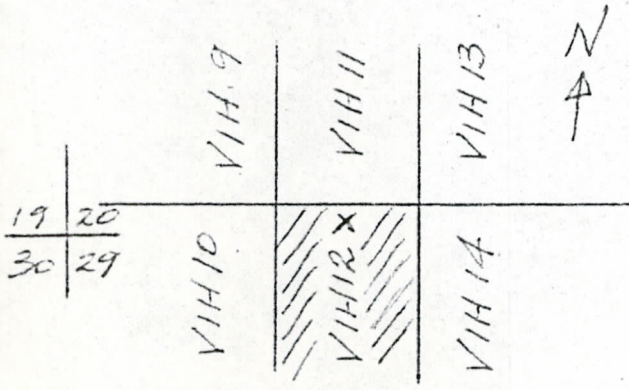
### Notice of Location (LODE)

B. L. M. AZ STATE OFFICE  
OCT 19 1969  
10:00 A.M.  
PHOENIX ARIZONA

A M C  
79361

NOTICE IS HEREBY GIVEN that the VIH 12 lode mining claim was located by F. GROVER HEINRICHS on MARCH 18, 1960. This claim is 1,500 feet in length along the vein or deposit of mineral-bearing rock in place and 300 feet in width on each side of the middle of said vein or deposit at which this notice is posted. The general course of this claim is NORTH - SOUTH and is situated in the COPPER BASIN Mining District, YAVAPAI County, Arizona. This claim runs from the location monument or stake on which the notice is posted 50 feet in a NORTHERLY direction to the NORTH center end monument or stake and 1450 feet in a SOUTHERLY direction from the location monument or stake to the SOUTH center end monument or stake, and is also marked by two corner monuments or stakes at each end of the claim, one on each side of and 300 feet from the center end monuments or stakes, making the claim in the form of a parallelogram.

THE LOCATION MONUMENT IS LOCATED APPROXIMATELY 1320' FEET IN A N.E. DIRECTION FROM THE S.W. CORNER OF SEC 20, T13N, R3W GSRBEM, ARIZ.  
THIS CLAIM IS PART OF A CONTIGUOUS GROUP



E. Grover Heinrichs  
\_\_\_\_\_  
F. GROVER HEINRICHS  
Locator

George W. Glick, Jr.  
WITNESS

RECEIVED  
B. L. M. AZ STR OFF  
OCT 19 1979  
LUSUO A.M.W.  
PHUENIX, ARIZONA

A MC 79361

SUPPLEMENT TO LOCATION NOTICE INFORMATION

The VIH 12 LODE MINING CLAIM is owned  
by Phelps Dodge Corporation, whose current mailing  
address is Highway 92, Bisbee, Arizona, 85603. The  
claim was located on MARCH 18, 1960 and is situated in  
SW 1/4, Section 20 T13N R3W and,  
NW 1/4, Section 29 T13N R3W and,  
1/4, Section T R and,  
1/4, Section T R,  
Gila and Salt River Base and Meridian, in the State of  
Arizona.



STATE OF ARIZONA, County of Yavapai—ss.

I do hereby certify that the within instrument filed and recorded at the request of E. Grover Heinrichs on March 21 A. D. 1960 at 9:00 o'clock a M. Book 180 Official Records 3-19-80

Page 50 Records of Yavapai County, Arizona.

WITNESS my hand and official seal the day and year first above written.

FRANK C. BAUER, County Recorder  
By Bernice Trumbach Deputy

INDEXED

PAGED

PHOTOSTATED

STATE OF ARIZONA } I hereby certify that the within  
COUNTY OF } ss instrument was filed for record  
in County, Arizona

Witness my hand and Official Seal.

No. \_\_\_\_\_  
Book \_\_\_\_\_ Page \_\_\_\_\_  
Date: \_\_\_\_\_  
Request of: \_\_\_\_\_

Indexed	Paged	Blotted

County Recorder

By \_\_\_\_\_ Deputy Fee: \_\_\_\_\_

### Notice of Location (LODE)

RECEIVED  
B. L. M. AZ STATE OFFICE

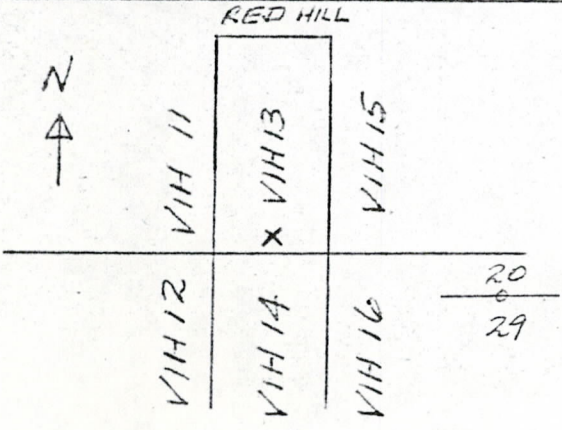
OCT 19 19

10:00 A.M.

PHOENIX, ARIZONA

NOTICE IS HEREBY GIVEN that the VIIH 13 lode mining claim was located by E GROVER HEINRICHS on MARCH 18, 1960. This claim is 1,500 feet in length along the vein or deposit of mineral-bearing rock in place and 300 feet in width on each side of the middle of said vein or deposit at which this notice is posted. The general course of this claim is NORTH - SOUTH and is situated in the COPPER BASIN Mining District, YAVAPAI County, Arizona. This claim runs from the location monument or stake on which the notice is posted 50 feet in a SOUTHERLY direction to the SOUTH center end monument or stake and 1450 feet in a NORTHERLY direction from the location monument or stake to the NORTH center end monument or stake, and is also marked by two corner monuments or stakes at each end of the claim, one on each side of and 300 feet from the center end monuments or stakes, making the claim in the form of a parallelogram.

THIS CLAIM ON ITS NORTH END LINE OVERLAPS A PORTION OF THE SOUTH END LINE OF THE RED HILL (MIN. PATENT SURV. NO. 4452) CLAIM. VIIH 13 LOCATION MONUMENT IS LOCATED APPROXIMATELY 800 FEET IN A N.W. DIRECTION FROM 1/4 CORNER 20/29 T13N, R3W, GSRB&M, ARIZ. THIS CLAIM IS PART OF A CONTIGUOUS GROUP.



E. Grover Heinrichs  
E. GROVER HEINRICHS  
Locator

George W. Glick, Jr.  
WITNESS

RECEIVED  
B. L. M. AZ STATE OFFICE

UCT 19 1979

10:00 A.M.  
PHOENIX, ARIZONA

A MC  
79362

SUPPLEMENT TO LOCATION NOTICE INFORMATION

The VIH 13 LODE MINING CLAIM is owned  
by Phelps Dodge Corporation, whose current mailing  
address is Highway 92, Bisbee, Arizona, 85603. The  
claim was located on MARCH 18, 1960 and is situated in  
SW ¼, Section 20 T 13N R 3W and,  
¼, Section      T      R      and,  
¼, Section      T      R      and,  
¼, Section      T      R     ,  
Gila and Salt River Base and Meridian, in the State of  
Arizona.

I do hereby certify that the within instrument was filed, and recorded at the request of E. Grover Heinrichs on March 21 A. D. 1960 at 8:00 o'clock a M. Book 180 Official Records

3-18-60

INDEXED  
PAGED

PHOTOSTATED

Page 51 Records of Yavapai County, Arizona.

WITNESS my hand and official seal the day and year first above written.

FRANK C. BAUER, County Recorder

By Hermine Trumbach Deputy

No. \_\_\_\_\_  
Book \_\_\_\_\_ Page \_\_\_\_\_  
Date: \_\_\_\_\_  
Request of: \_\_\_\_\_

STATE OF ARIZONA }  
COUNTY OF \_\_\_\_\_ } ss

I hereby certify that the within instrument was filed for record in \_\_\_\_\_ County, Arizona

Witness my hand and Official Seal.

Indexed	Paged	Blotted

County Recorder

By \_\_\_\_\_ Deputy

Fee: \_\_\_\_\_

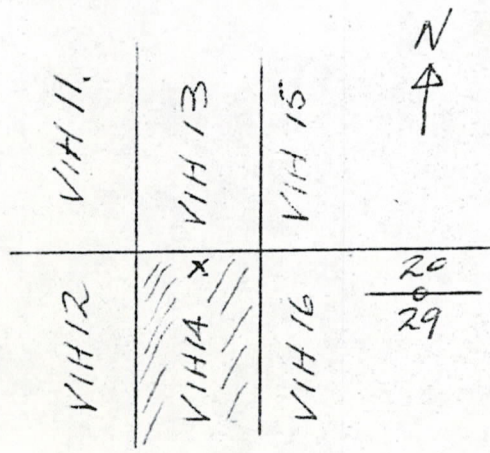
### Notice of Location (LODE)

RECEIVED  
B. L. M. AZ STATE OFFICE  
OCT 19 4 14  
PHOENIX, ARIZONA

A MC 79363

NOTICE IS HEREBY GIVEN that the VIH 14 lode mining claim was located by E. GROVER HEINRICHS on MARCH 18, 1960. This claim is 1,500 feet in length along the vein or deposit of mineral-bearing rock in place and 300 feet in width on each side of the middle of said vein or deposit at which this notice is posted. The general course of this claim is NORTH-SOUTH and is situated in the COPPER BASIN Mining District, YAVAPAI County, Arizona. This claim runs from the location monument or stake on which the notice is posted 50 feet in a NORTHERLY direction to the NORTH center end monument or stake and 1450 feet in a SOUTHERLY direction from the location monument or stake to the South center end monument or stake, and is also marked by two corner monuments or stakes at each end of the claim, one on each side of and 300 feet from the center end monuments or stakes, making the claim in the form of a parallelogram.

THE LOCATION MONUMENT IS LOCATED APPROXIMATELY 780 FEET IN A N.W. DIRECTION FROM 1/4 CORNER 20/29, T13N, R3W, GSRB&M, ARIZ. This claim IS PART OF A CONTIGUOUS GROUP.



E. Grover Heinrichs  
E. GROVER HEINRICHS  
 Locator

George W. Glick, Jr.  
 WITNESS

RECEIVED  
B. L. M. AZ STATE OFFICE  
OCT 19 1979  
10:00 A.M.  
PHOENIX, ARIZONA

A MC 79363

SUPPLEMENT TO LOCATION NOTICE INFORMATION

The VIIH 14 LODE MINING CLAIM is owned  
by Phelps Dodge Corporation, whose current mailing  
address is Highway 92, Bisbee, Arizona, 85603. The  
claim was located on MARCH 18, 1960 and is situated in  
SW ¼, Section 20 T13N R3W and,  
NW ¼, Section 29 T13N R3W and,  
¼, Section      T     R     and,  
¼, Section      T     R    ,  
Gila and Salt River Base and Meridian, in the State of  
Arizona.

I do hereby certify that the within instrument filed and recorded at the request of E. Grover Heinrichs on March 21 A. D. 1960 at 8:00 o'clock a M. Book 180 Official Records

3-18-60

Page 52 Records of Yavapai County, Arizona.

WITNESS my hand and official seal the day and year first above written.

FRANK C. BAUER, County Recorder

By Samuel Trumbach Deputy

STATE OF ARIZONA }  
COUNTY OF } ss

I hereby certify that the within instrument was filed for record in \_\_\_\_\_ County, Arizona

Witness my hand and Official Seal.

Indexed	Paged	Blotted

County Recorder

By \_\_\_\_\_ Deputy

No. \_\_\_\_\_  
Book \_\_\_\_\_ Page \_\_\_\_\_  
Date: \_\_\_\_\_  
Request of: \_\_\_\_\_

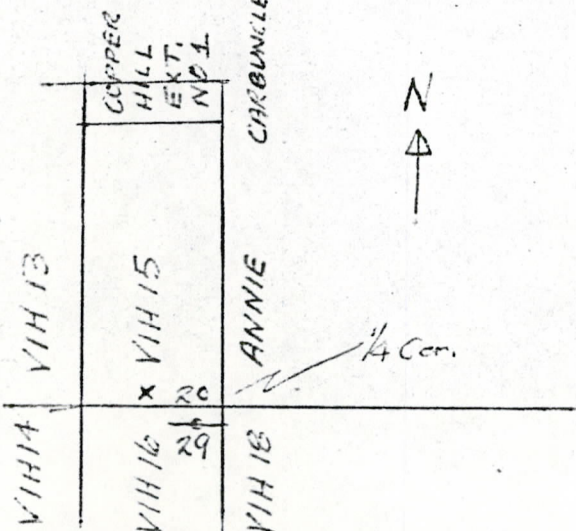
RECEIVED  
B. L. M. STATE OFFICE  
OCT 19 1949  
10:00 A.M.  
PHOENIX, ARIZONA

A MC 79364

### Notice of Location (LODE)

NOTICE IS HEREBY GIVEN that the VIH 15 lode mining claim was located by E. GROVER HEINRICHS on MARCH 18, 1960. This claim is 1,500 feet in length along the vein or deposit of mineral-bearing rock in place and 300 feet in width on each side of the middle of said vein or deposit at which this notice is posted. The general course of this claim is NORTH - SOUTH and is situated in the COPPER BASIN Mining District, YAVAPAI County, Arizona. This claim runs from the location monument or stake on which the notice is posted 50 feet in a SOUTHERLY direction to the SOUTH center end monument or stake and 1450 feet in a NORTHERLY direction from the location monument or stake to the NORTH center end monument or stake, and is also marked by two corner monuments or stakes at each end of the claim, one on each side of and 300 feet from the center end monuments or stakes, making the claim in the form of a parallelogram.

VIH 15 NORTH END OVERLAPS COPPER HILL EXTENSION NO 1 (UNPAT SUR. NO 4452) & ITS EAST SIDE LINE OVERLAPS A PART OF THE WEST SIDE LINES OF THE CARBUNCLE (PAT. CLAIM) & ANNIE (UNPAT). THIS CLAIM IS PART OF A CONTIGUOUS GROUP. THE LOCATION MONUMENT IS LOCATED APPROXIMATELY 325 FEET N.W. OF THE 1/4 CORNER 20 T13N, R3W, GSR3EM ARIZ.



E. Grover Heinrichs  
E. GROVER HEINRICHS  
Locator

George W. Glick, Jr.  
WITNESS

RECEIVED  
B. L. M. AZ STATE OFFICE  
MAY 19 1969  
10:00 A.M.  
PHOENIX, ARIZONA

A MC 79364

SUPPLEMENT TO LOCATION NOTICE INFORMATION

The VIH 15 LODE MINING CLAIM is owned  
by Phelps Dodge Corporation, whose current mailing  
address is Highway 92, Bisbee, Arizona, 85603. The  
claim was located on MARCH 18, 1960 and is situated in  
SW ¼, Section 20 T 13N R 3W and,  
SE ¼, Section 20 T 13N R 3W and,  
       ¼, Section        T        R        and,  
       ¼, Section        T        R       ,  
Gila and Salt River Base and Meridian, in the State of  
Arizona.

I do hereby certify that the within instrument led and recorded at the request of E. Grover Heinrichs on March 21 A. D. 1960 at 8:00 o'clock a M. Book 190 Official Records

Page 53 Records of Yavapai County, Arizona:

3-18-80

WITNESS my hand and official seal the day and year first above written.

FRANK O. BAUER, County Recorder  
By Germine Grumbach Deputy

STATE OF ARIZONA }  
COUNTY OF } ss  
Witness my hand and Official Seal

I hereby certify that the within instrument was filed for record in \_\_\_\_\_ County, Arizona

No. \_\_\_\_\_  
Book \_\_\_\_\_ Page \_\_\_\_\_  
Date: \_\_\_\_\_  
Request of: \_\_\_\_\_

Indexed	Paged	Blotted

County Recorder

By \_\_\_\_\_ Deputy

### Notice of Location (LODE)

PHOTOSTATED  
RECEIVED  
B. L. M. AZ STATE OFFICE  
OCT 19 1979  
10:00 A.M.  
PHOENIX, ARIZONA

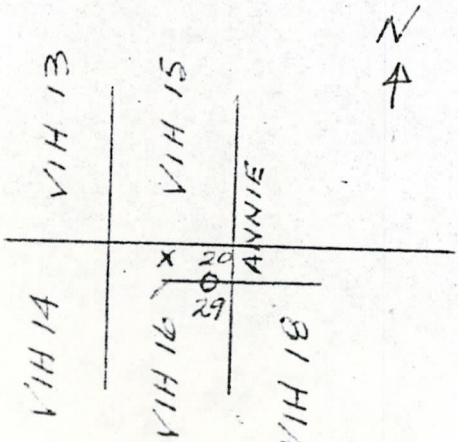
RECEIVED  
B. L. M. AZ STATE OFFICE  
OCT 19 1979  
10:00 A.M.  
PHOENIX, ARIZONA

79365

NOTICE IS HEREBY GIVEN that the VIH 16 lode mining claim was located by E. GROVER HEINRICHS on MARCH 18, 1960. This claim is 1,500 feet in length along the vein or deposit of mineral-bearing rock in place and 300 feet in width on each side of the middle of said vein or deposit at which this notice is posted. The general course of this claim is NORTH-SOUTH and is situated in the COPPER BASIN Mining District, YAVAPAI County, Arizona. This claim runs from the location monument or stake on which the notice is posted 50 feet in a NORTHERLY direction to the NORTH center end monument or stake and 1450 feet in a SOUTHERLY direction from the location monument or stake to the SOUTH center end monument or stake, and is also marked by two corner monuments or stakes at each end of the claim, one on each side of and 300 feet from the center end monuments or stakes, making the claim in the form of a parallelogram.

A PART OF THE WEST SIDE LINE OF ANNIE (UNPAT.) IS OVERLAPPED BY THE EAST SIDE LINE OF VIH 16.

THE LOCATION MONUMENT OF VIH 16 IS APPROXIMATELY 245 FEET IN A NW DIRECTION FROM 1/4 CORNER 20/29 T13N, R3W GSRBM, ARIZ. THIS CLAIM IS PART OF A CONTIGUOUS GROUP



E. Grover Heinrichs  
E. GROVER HEINRICHS  
Locator

George W. Flick, Jr.  
WITNESS

A MC 79365

RECEIVED  
D. L. M. AZ. STATE OFFICE  
OCT 19 1979  
10:00 A.M.  
PHOENIX, ARIZONA

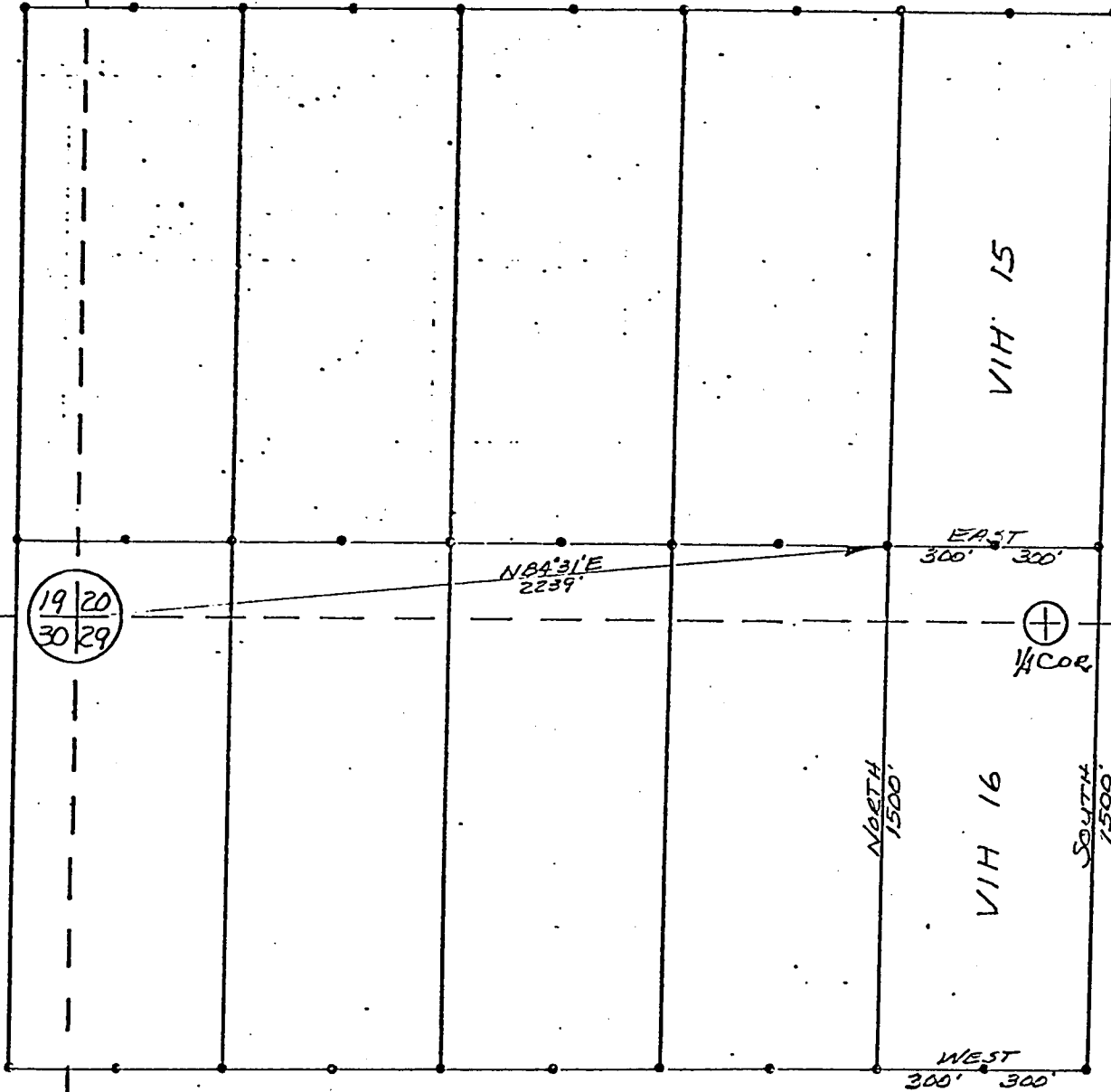
SUPPLEMENT TO LOCATION NOTICE INFORMATION

The VIH 16 LODE MINING CLAIM is owned by Phelps Dodge Corporation, whose current mailing address is Highway 92, Bisbee, Arizona, 85603. The claim was located on MARCH 18, 1960 and is situated in SW 1/4, Section 20 T 13N R 3W and, SE 1/4, Section 20 T 13N R 3W and, NW 1/4, Section 29 T 13N R 3W and, NE 1/4, Section 29 T 13N R 3W, Gila and Salt River Base and Meridian, in the State of Arizona.



A MC 79365

RECEIVED  
B. L. M. AZ STATE OFFICE  
OCT 19 1979  
10:00 A.M.  
PHOENIX, ARIZONA



T13N R3W  
G&SR5&M

PLAT OF VIH 16 LODGE MINING CLAIM	PHELPS DODGE CORPORATION COPPER BASIN MINING DISTRICT YAVAPAI COUNTY, ARIZONA	SCALE: 1"=500' DATE
---	---	------------------------

3-18-80  
Jc

A M C  
79366

STATE OF ARIZONA, County of Yavapai—ss.

2945

I do hereby certify that the within instrument was filed and recorded at the request of E. Grover Heinrichs  
on April 1 A. D. 1960 at 1:45 o'clock P M. Book 181 Official Records  
Page 156 Records of Yavapai County, Arizona.

WITNESS my hand and official seal the day and year first above written.

FRANK C. BAUER, County Recorder  
By Pearl C. Hudge Deputy

INDEXED

PROCESSED

PHOTOSTATED

RECEIVED  
B. L. M. AZ. STATE OFFICE

OCT 19 1979

10:00 A.M.  
PHOENIX, ARIZONA

### Notice of Location (LODE)

NOTICE IS HEREBY GIVEN that the VIH 17 lode mining claim

was located by E. GROVER HEINRICHS on MARCH 26, 1960.

This claim is 1,500 feet in length along the vein or deposit of mineral-bearing rock in place and 300 feet in width on each side of the middle of said vein or deposit at which this notice is posted. The general course of

this claim is NORTH-SOUTH and is situated in the COPPER BASIN Mining

District, YAVAPAI County, Arizona. This claim runs from the location monument or stake

on which the notice is posted 50 feet in a SOUTHERLY direction to the SOUTH

center end monument or stake and 1450 feet in a NORTHERLY direction from the

location monument or stake to the NORTH center end monument or stake, and is also marked by two

corner monuments or stakes at each end of the claim, one on each side of and 300 feet from the center end monuments or stakes, making the claim in the form of a parallelogram.

A PART OF THE EAST SIDE OF THE ANNIE UNPATENTED

CLAIM OVERLAPS THE PART OF THE WEST SIDE OF VIH 17.

THE LOCATION MONUMENT OF VIH 17 IS APPROXIMATELY

950 FEET IN A N.E. DIRECTION FROM 1/4 CORNER

20

29 T13N, R3W GSRBM, ARIZ. THIS CLAIM IS

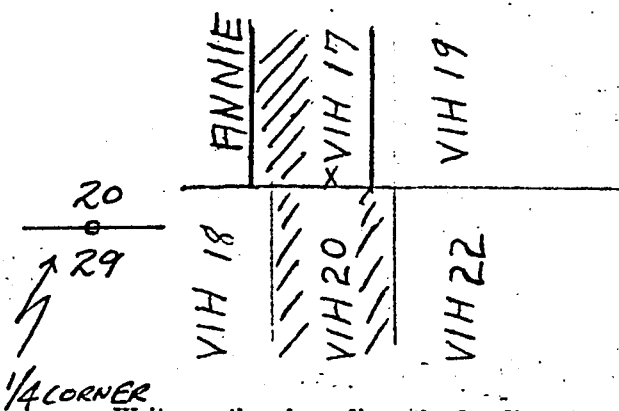
PART OF A CONTIGUOUS GROUP.

E. Grover Heinrichs

E. GROVER HEINRICHS  
Locator

George W. Glick, Jr.

WITNESS



Write on the above lines the locality of the claim with reference to some natural object or permanent monument whereby the claim can be identified. Give the section, township and range if known and, if possible, the direction and distance from the nearest public survey marker. It is advisable to make a sketch in the space above, showing the adjoining and overlapping claims. If this is an amendment of a location notice, give the name and book and page of recording of the claim being amended.

BOOK 181 PAGE 156

RECEIVED  
B. L. M. AZ. STATE OFFICE  
OCT 19 1979  
10:00 A.M.  
PHOENIX, ARIZONA

A M C 79366

SUPPLEMENT TO LOCATION NOTICE INFORMATION

The VIH 17 LODE MINING CLAIM is owned  
by Phelps Dodge Corporation, whose current mailing  
address is Highway 92, Bisbee, Arizona, 85603. The  
claim was located on MARCH 26, 1960 and is situated in  
SE 1/4, Section 20 T 13N R 3W and,  
1/4, Section      T      R      and,  
1/4, Section      T      R      and,  
1/4, Section      T      R     ,  
Gila and Salt River Base and Meridian, in the State of  
Arizona.

3-18-80

2946

STATE OF ARIZONA, County of Yavapai—ss.

I do hereby certify that the within instrument was filed and recorded at the request of E. Grover Heinrichs on April 1 A. D. 1960 at 1:45 o'clock P M. Book 181 Official Records Page 157 Records of Yavapai County, Arizona.

A MC 79367

WITNESS my hand and official seal the day and year first above written.

FRANK C. BAUER, County Recorder  
By Pearl C. Blidge, Deputy

INDEXED

INDEXED  
PHOTOSTATED

### Notice of Location (LODE)

RECEIVED  
B. L. M. AZ STATE OFFICE  
OCT 19 1960  
10:00 A.M.  
PHOENIX, ARIZONA

NOTICE IS HEREBY GIVEN that the VIH 18 lode mining claim

was located by E. GROVER HEINRICHS on MARCH 26, 1960.

This claim is 1,500 feet in length along the vein or deposit of mineral-bearing rock in place and 300 feet in width on each side of the middle of said vein or deposit at which this notice is posted. The general course of

this claim is NORTH - SOUTH and is situated in the COPPER BASIN Mining

District, YAVAPAI County, Arizona. This claim runs from the location monument or stake

on which the notice is posted 500 feet in a NORTHERLY direction to the NORTH

center end monument or stake and 1000 feet in a SOUTHERLY direction from the

location monument or stake to the SOUTH center end monument or stake, and is also marked by two

corner monuments or stakes at each end of the claim, one on each side of and 300 feet from the center end monuments or stakes, making the claim in the form of a parallelogram.

A NORTH PART OF VIH 18 OVERLAPS A SOUTH PART OF ANNIE UNPATENTED CLAIM.

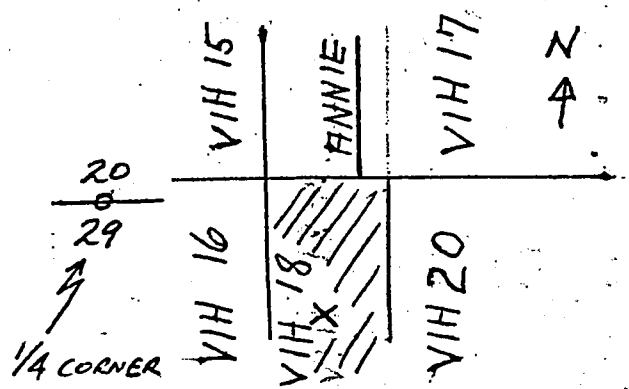
THE LOCATION MONUMENT OF VIH 18 IS APPROXIMATELY 530 FEET IN A S.E. DIRECTION FROM 1/4 CORNER

20  
29 T13N, R3W GSRBM, ARIZ. THIS CLAIM IS PART OF A CONTIGUOUS GROUP.

E. Grover Heinrichs

E. GROVER HEINRICHS  
Locator

George W. Flick Jr.  
WITNESS



Write on the above lines the locality of the claim with reference to some natural object or permanent monument whereby the claim can be identified. Give the section, township and range if known and, if possible, the direction and distance from the nearest public survey marker. It is advisable to make a sketch in the space above, showing the adjoining and overlapping claims. If this is an amendment of a location notice, give the name and book and page of recording of the claim being amended.

RECEIVED  
S. L. M. AZ STATE OFFICE  
OCT 19 1979  
10:00 A.M.  
PHOENIX, ARIZONA

A MC 79367

SUPPLEMENT TO LOCATION NOTICE INFORMATION

The VIH 18 LODE MINING CLAIM is owned  
by Phelps Dodge Corporation, whose current mailing  
address is Highway 92, Bisbee, Arizona, 85603. The  
claim was located on MARCH 26, 1960 and is situated in  
SE 1/4, Section 20 T 13N R 3W and,  
NE 1/4, Section 29 T 13N R 3W and,  
1/4, Section      T      R      and,  
1/4, Section      T      R     ,  
Gila and Salt River Base and Meridian, in the State of  
Arizona.

3-18-80  
Ge

A MC 79368

STATE OF ARIZONA, County of Yavapai—ss.

2947

I do hereby certify that the within instrument was filed and recorded at the request of E. Grover Heinrichs  
on April 1 A. D. 19 60 at 1:45 o'clock P M. Book 181 Official Records  
Page 158 Records of Yavapai County, Arizona.

WITNESS my hand and official seal the day and year first above written.

FRANK C. BAUER, County Recorder  
By Paul E. [Signature] Deputy

RECEIVED  
B. L. M. AZ STATE OFFICE

OCT 19 4/4

10:00 A.M.  
PHOENIX, ARIZONA

INDEXED

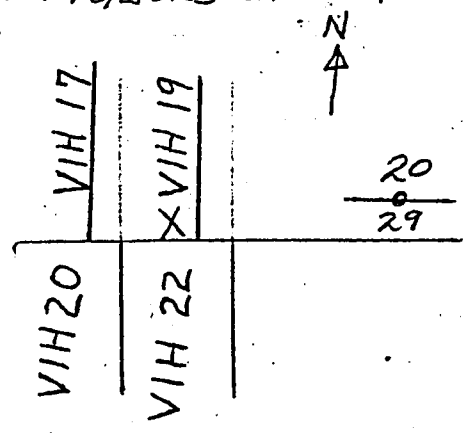
AGED

### Notice of Location (LODE)

NOTICE IS HEREBY GIVEN that the V.I.H. 19 lode mining claim was located by E. GROVER HEINRICHS on MARCH 26, 1960. This claim is 1,500 feet in length along the vein or deposit of mineral-bearing rock in place and 300 feet in width on each side of the middle of said vein or deposit at which this notice is posted. The general course of this claim is NORTH-SOUTH and is situated in the COPPER BASIN Mining District, YAVAPAI County, Arizona. This claim runs from the location monument or stake on which the notice is posted 50 feet in a SOUTHERLY direction to the SOUTH center end monument or stake and 1450 feet in a NORTHERLY direction from the location monument or stake to the NORTH center end monument or stake, and is also marked by two corner monuments or stakes at each end of the claim, one on each side of and 300 feet from the center end monuments or stakes, making the claim in the form of a parallelogram. A part of the S. end OF COPPER GLANCE TRIANGLE OVERLAPS A part of the North end OF V.I.H. 19. A part of the S. SIDE LINE OF PINE HOLLOW OVERLAPS A part of the N. end of V.I.H. 19. A part of the West side OF the CHICAGO OVERLAPS A PART OF THE EAST SIDE OF V.I.H. 19. THE LOCATION MONUMENT OF V.I.H. 19 IS APPROXIMATELY 1540 FEET IN A N.E. DIRECTION FROM 1/4 CORNER.

20/29 T13N, R3W GSRBM, ARIZ. THIS CLAIM IS PART OF

A CONTIGUOUS GROUP,



E. Grover Heinrichs

E. GROVER HEINRICHS  
Locator

George W. Flick, Jr.  
WITNESS

Write on the above lines the locality of the claim with reference to some natural object or permanent monument whereby the claim can be identified. Give the section, township and range if known and, if possible, the direction and distance from the nearest public survey marker. It is advisable to make a sketch in the space above, showing the adjoining and overlapping claims. If this is an amendment of a location notice, give the name and book and page of recording of the claim being amended.

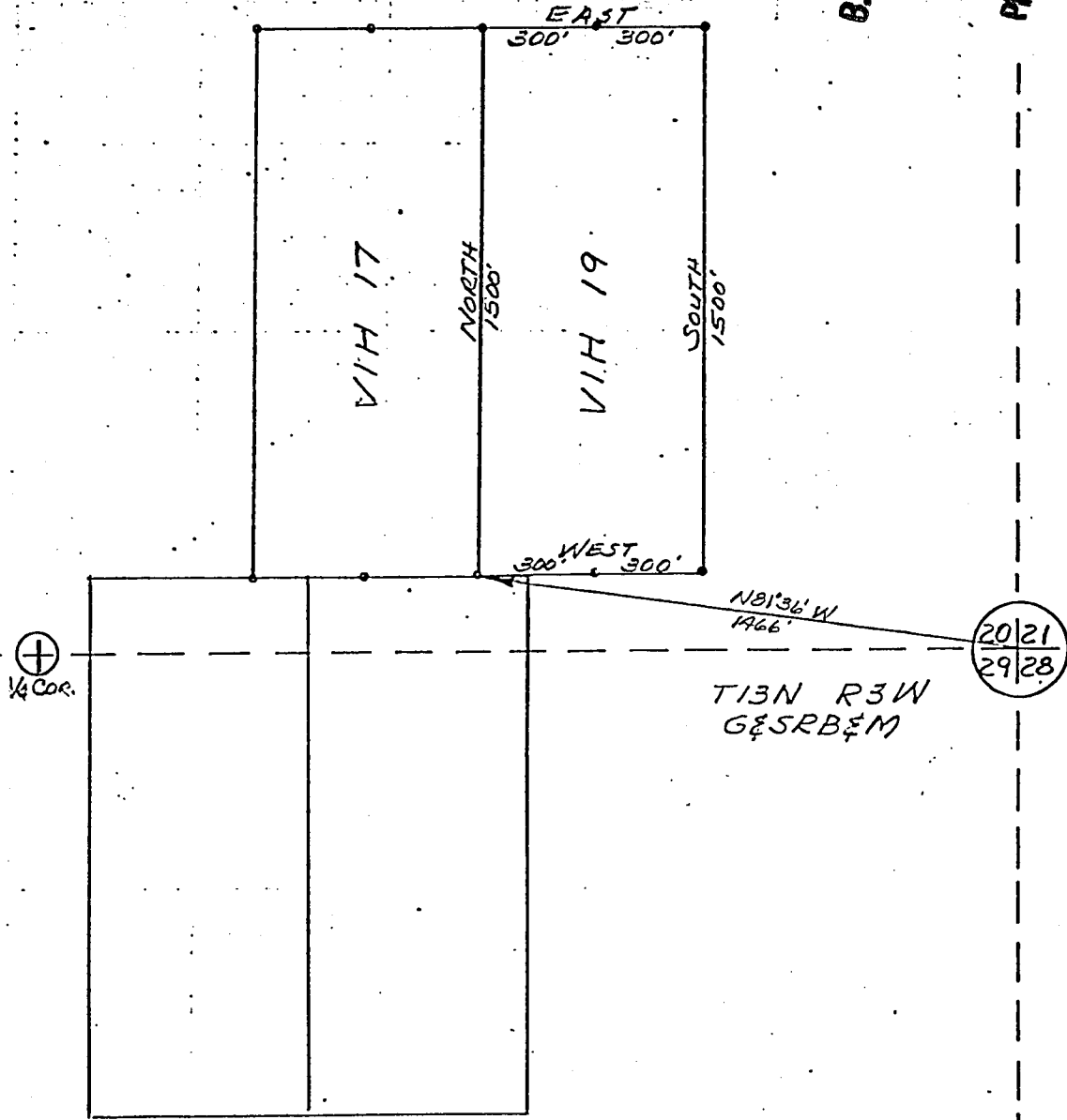
RECEIVED  
B. L. M. AZ STATE OFFICE  
OCT 19 1979  
10:00 A.M.  
PHOENIX, ARIZONA

SUPPLEMENT TO LOCATION NOTICE INFORMATION

The VIH 19 LODE MINING CLAIM is owned by Phelps Dodge Corporation, whose current mailing address is Highway 92, Bisbee, Arizona, 85603. The claim was located on MARCH 26, 1960 and is situated in SE 1/4, Section 20 T13N R3W and, 1/4, Section      T      R      and, 1/4, Section      T      R      and, 1/4, Section      T      R     , Gila and Salt River Base and Meridian, in the State of Arizona.

RECEIVED  
 B. L. M. AZ STATE OFFICE  
 OCT 19 1979  
 10:00 A.M.  
 PHOENIX, ARIZONA

A.M.C. 79368



PLAT OF VIH 19 LODGE MINING CLAIM	PHELPS DODGE CORPORATION COPPER BASIN MINING DISTRICT YAVAPAI COUNTY, ARIZONA	SCALE: 1"=500'
		DATE



3-18-80  
EC

2948

STATE OF ARIZONA, County of Yavapai—ss.

I do hereby certify that the within instrument was filed and recorded at the request of E. Grover Heinrichs  
on April 1 A. D. 1960 at 1:45 o'clock P. M. Book 181 Official Records  
Page 159 Records of Yavapai County, Arizona.

INDEXED  
PAGED  
PHOTOSTATED

WITNESS my hand and official seal the day and year first above written.  
FRANK C. BAUER, County Recorder  
By Earl G. Hudge, Deputy

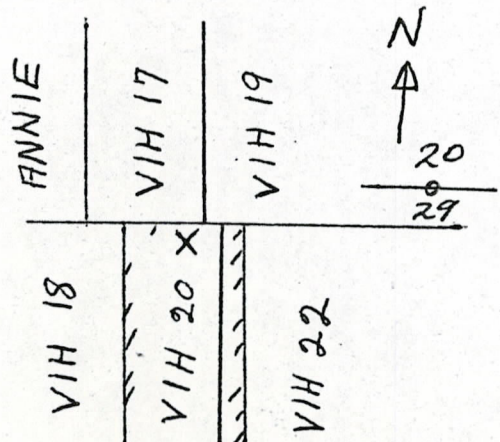
RECORDED  
B. L. MAZUR, CLERK  
OCT 1 1969  
10:00  
PHOENIX, ARIZONA

A MC 79369

### Notice of Location (LODE)

NOTICE IS HEREBY GIVEN that the VIH 20 lode mining claim  
was located by E. GROVER HEINRICHS on MARCH 26, 1960  
This claim is 1,500 feet in length along the vein or deposit of mineral-bearing rock in place and 300 feet in  
width on each side of the middle of said vein or deposit at which this notice is posted. The general course of  
this claim is NORTH-SOUTH and is situated in the COPPER BASIN Mining  
District, YAVAPAI County, Arizona. This claim runs from the location monument or stake  
on which the notice is posted 50 feet in a NORTHERLY direction to the NORTH  
center end monument or stake and 1950 feet in a SOUTHERLY direction from the  
location monument or stake to the SOUTH center end monument or stake, and is also marked by two  
corner monuments or stakes at each end of the claim, one on each side of and 300 feet from the center end  
monuments or stakes, making the claim in the form of a parallelogram.

THE LOCATION MONUMENT OF VIH 20 IS APPROXIMATELY  
1070 FEET IN A N.E. DIRECTION FROM 1/4 CORNER  
20  
29 T13N, R3W GSRBM, ARIZ. THIS CLAIM IS PART OF A  
CONTIGUOUS GROUP.



E. Grover Heinrichs  
E. GROVER HEINRICHS  
Locator  
George W. Glick, Jr.  
WITNESS

Write on the above lines the locality of the claim with reference to some natural object or permanent monument whereby the claim can be identified. Give the section, township and range if known and, if possible, the direction and distance from the nearest public survey marker. It is advisable to make a sketch in the space above, showing the adjoining and overlapping claims. If this is an amendment of a location notice, give the name and book and page of recording of the claim being amended.

RECEIVED  
B. L. M. AZ STATE OFFICE  
UCT 19 4/9  
10:00 A.M.  
PHOENIX, ARIZONA

A MC 79329

SUPPLEMENT TO LOCATION NOTICE INFORMATION

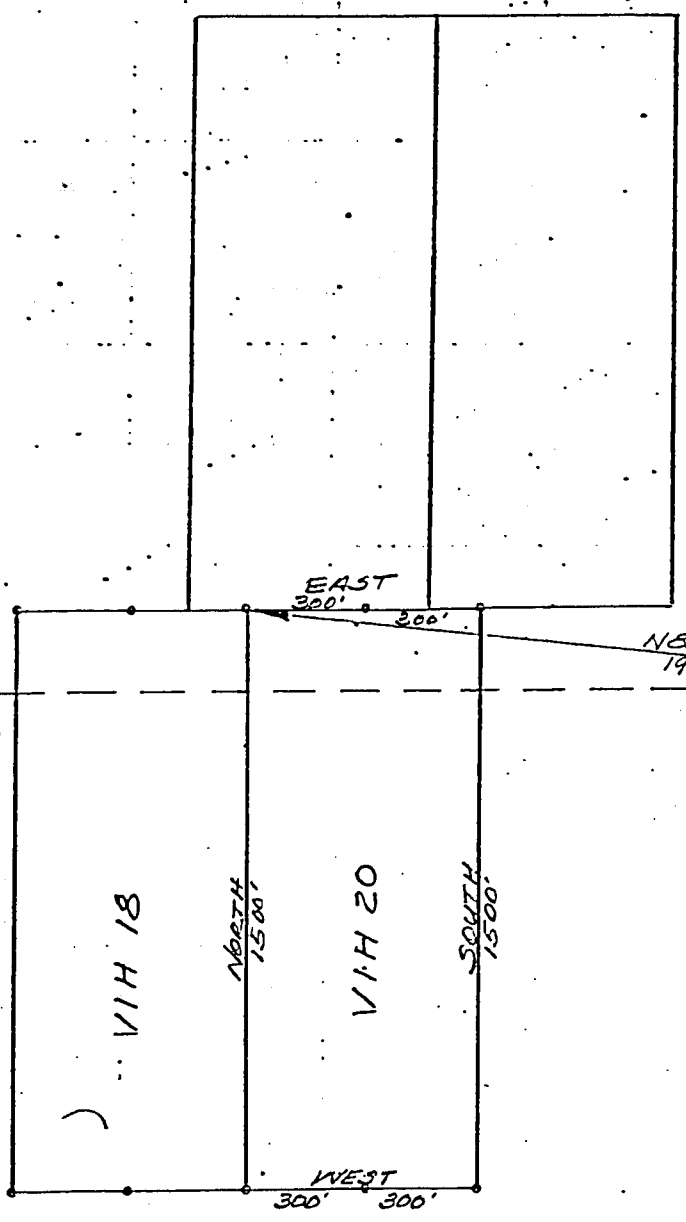
The VIH 20 LODE MINING CLAIM is owned  
by Phelps Dodge Corporation, whose current mailing  
address is Highway 92, Bisbee, Arizona, 85603. The  
claim was located on MARCH 26, 1960 and is situated in  
SE ¼, Section 20 T 13N R 3W and,  
NE ¼, Section 29 T 13N R 3W and,  
¼, Section      T      R      and,  
¼, Section      T      R     ,  
Gila and Salt River Base and Meridian, in the State of  
Arizona.

A M C · 79369

RECEIVED  
B. L. M. AZ STATE OFFICE

OCT 19 1919

10:00 A.M.  
PHOENIX, ARIZONA



T13N R3W  
G&SRB&M

PLAT OF VIH 20 LODGE MINING CLAIM	PHELPS DODGE CORPORATION COPPER BASIN MINING DISTRICT YAVAPAI COUNTY, ARIZONA	SCALE: 1"=500' DATE
---	---	------------------------

3-18-80  
bc

STATE OF ARIZONA, County of Yavapai—ss.

3068

*E. Grover Heinrichs*  
P. M. Book 181

I do hereby certify that the within instrument was filed and recorded at the request of  
on Apr 5 A. D. 1960 at 3:50 o'clock  
Page 293, Records of Yavapai County, Arizona.

A MC 79370

WITNESS my hand and official seal the day and year first above written.

FRANK C. BAUER, County Recorder

By *Frank C. Bauer* Deputy

Deputy

AMENDED

### Notice of Location (LODE)

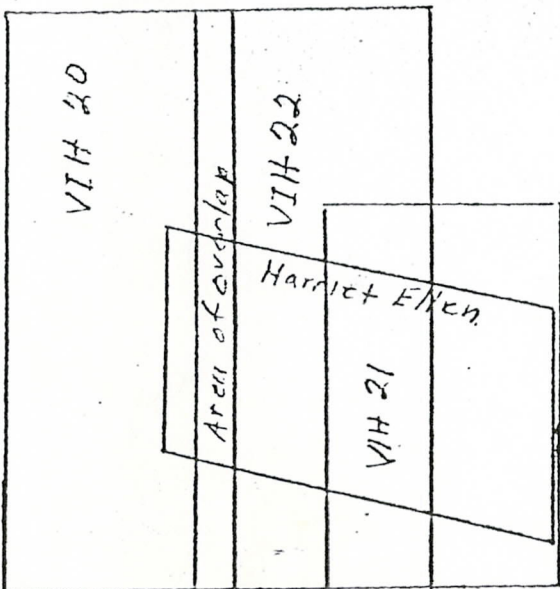
RECEIVED  
B. L. M. AZ STATE OFFICE  
OCT 19 1979  
10:00 A.M.  
PHOENIX, ARIZONA

NOTICE IS HEREBY GIVEN that the VIH 21 lode mining claim

was located by E. Grover Heinrichs on April 5, 1960, 19

This claim is 1,500 feet in length along the vein or deposit of mineral-bearing rock in place and 300 feet in width on each side of the middle of said vein or deposit at which this notice is posted. The general course of this claim is North - South and is situated in the Copper Basin Mining District, Yavapai County, Arizona. This claim runs from the location monument or stake on which the notice is posted 620 feet in a southerly direction to the south center end monument or stake and 380 feet in a northerly direction from the location monument or stake to the north center end monument or stake, and is also marked by two corner monuments or stakes at each end of the claim, one on each side of and 300 feet from the center end monuments or stakes, making the claim in the form of a parallelogram.

The location of this claim is identical to that of VIH 21, located 31/March/60 and includes the unpatented Harriet Ellen Claim located by Mr. Gerald H. Baker, December 7, 1959, which according to description on the field location notice conflicts with the discovery notice of VIH 21 and in addition lies in portions of VIH 20 & 22; therefore, since no courthouse filing has been made of the Harriet Ellen Claim within the ninety day period following location as prescribed by Federal and Arizona State Law I do claim these conflicting portions of the Harriet Ellen Claim.



20/21  
29/28

*E. Grover Heinrichs*

E. Grover Heinrichs  
Locator

*Franklin A. Seward, Jr.*  
Witness Franklin A. Seward, Jr.

Write on the above lines the locality of the claim with reference to some natural object or permanent monument whereby the claim can be identified. Give the section, township and range if known and, if possible, the direction and distance from the nearest public survey marker. It is advisable to make a sketch in the space above, showing the adjoining and overlapping claims. If this is an amendment of a location notice, give the name and book and page of recording of the claim being amended.

191 233

7-18-80  
MC  
79370

STATE OF ARIZONA, County of Yavapai—ss.

2949

I do hereby certify that the within instrument was filed and recorded at the request of E. Grover Heinrichs  
on April 1 A. D. 1960 at 1:45 o'clock P M. Book 181 Official Records  
Page 160 Records of Yavapai County, Arizona.

WITNESS my hand and official seal the day and year first above written.

FRANK C. BAUER, County Recorder

By Paul E. Studge, Deputy

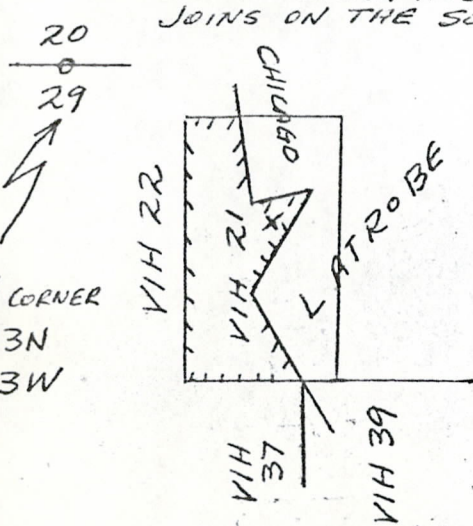
INDEXED  
PAGE  
PROTESTATED

### Notice of Location (LODE)

RECEIVED  
M. W. AZ STATE OFFICE  
MARCH 19 1979  
10:00 A.M.  
TUCSON ARIZONA

NOTICE IS HEREBY GIVEN that the VIH 21 lode mining claim  
was located by E. GROVER HEINRICHS on MARCH 19 1960, 1960.  
This claim is 1,500 feet in length along the vein or deposit of mineral-bearing rock in place and 300 feet in  
width on each side of the middle of said vein or deposit at which this notice is posted. The general course of  
this claim is NORTH - SOUTH and is situated in the COPPER BASIN Mining  
District, YAVAPAI County, Arizona. This claim runs from the location monument or stake  
on which the notice is posted 620 feet in a SOUTHERLY direction to the SOUTH  
center end monument or stake and 380 feet in a NORTHERLY direction from the  
location monument or stake to the NORTH center end monument or stake, and is also marked by two  
corner monuments or stakes at each end of the claim, one on each side of and 300 feet from the center end  
monuments or stakes, making the claim in the form of a parallelogram.

THIS CLAIM VIH 21 OVERLAPS A SOUTHERN PART OF  
OF THE CHICAGO PATENTED CLAIM AND A SOUTHERN PART OF  
THE LATROBE PATENTED CLAIM & IS INTENDED TO COVER THE  
PIE SHAPED FRACTION EXISTING BETWEEN THE CHICAGO & LATROBE.  
VIH 21 IS PART OF A CONTIGUOUS GROUP, ALSO COVERING THE  
FRACTION EXISTING BETWEEN VIH 22 & LATROBE, & VIH 21  
JOINS ON THE SOUTH THE NORTH ENDS OF VIH 37 & VIH 39.



E. Grover Heinrichs

E. GROVER HEINRICHS  
Locator

George W. Flich, Jr.  
Witness

VIH 21 IS LOCATED APPROXIMATELY  
2030 FEET IN A SE. DIRECTION FROM  
1/4 CORNER 20 T13N, R3W GSRBM  
ARIZONA  
29

Write on the above lines the locality of the claim with reference to some natural object or permanent monument whereby the claim can be identified. Give the section, township and range if known and, if possible, the direction and distance from the nearest public survey marker. It is advisable to make a sketch in the space above, showing the adjoining and overlapping claims. If this is an amendment of a location notice, give the name and book and page of recording of the claim being amended.

RECEIVED  
B. L. M. AZ STATE OFFICE  
OCT 19 1979  
1000 A.M.  
PHOENIX, ARIZONA

A MC 79370

SUPPLEMENT TO LOCATION NOTICE INFORMATION

The VIIH 21 LODE MINING CLAIM is owned by Phelps Dodge Corporation, whose current mailing address is Highway 92, Bisbee, Arizona, 85603. The claim was located on MARCH 31, 1960 and is situated in NE 1/4, Section 29 T 13N R 3W and, 1/4, Section      T      R      and, 1/4, Section      T      R      and, 1/4, Section      T      R     , Gila and Salt River Base and Meridian, in the State of Arizona.

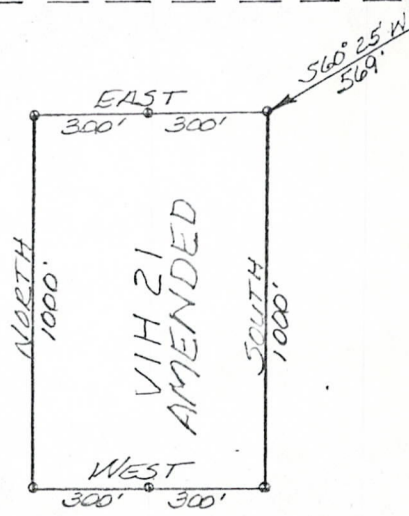
A MC 79370



RECEIVED  
B. L. M. & STATE OFFICE  
OCT 19 1979  
10:00 A.M.  
PHOENIX, ARIZONA

⊕  
1/4 COR.

20 21  
29 28



T13N R3W  
G&SRB&M

<u>PLAT OF</u> <u>VIH 21</u> LODGE MINING CLAIM	PHELPS DODGE CORPORATION COPPER BASIN MINING DISTRICT YAVAPAI COUNTY, ARIZONA	SCALE: 1"=500'
		DATE

3-18-80  
JPC

A MC 79371

2950

STATE OF ARIZONA, County of Yavapai—ss.

I do hereby certify that the within instrument was filed and recorded at the request of E. Grover Heinrichs  
on April 1 A. D. 1960 at 1:45 o'clock P M. Book 181 Official Records  
Page 161 Records of Yavapai County, Arizona.

WITNESS my hand and official seal the day and year first above written.

FRANK C. BAUER, County Recorder  
By Paul E. Stulze, Deputy

INDEXED

FILED

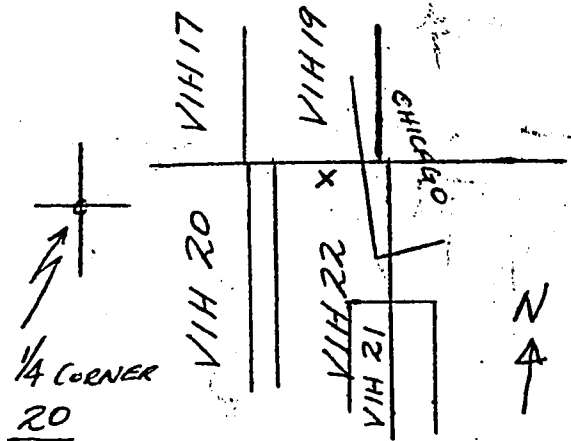
PHOTOSTATED

### Notice of Location (LODE)

RECEIVED  
S. L. M. AZ. STATE OFFICE  
OCT 19 1979  
JUL 10 A.M.  
TAMPA FLORIDA

NOTICE IS HEREBY GIVEN that the VIH 22 lode mineral claim  
was located by E. GROVER HEINRICHS on MARCH 26 1960  
This claim is 1,500 feet in length along the vein or deposit of mineral-bearing rock in place and 300 feet in  
width on each side of the middle of said vein or deposit at which this notice is posted. The general course of  
this claim is NORTH-SOUTH and is situated in the Copper Basin Mining  
District, YAVAPAI County, Arizona. This claim runs from the location monument or stake  
on which the notice is posted 50 feet in a NORTHERLY direction to the NORTH  
center end monument or stake and 1450 feet in a SOUTHERLY direction from the  
location monument or stake to the SOUTH center end monument or stake, and is also marked by two  
corner monuments or stakes at each end of the claim, one on each side of and 300 feet from the center end  
monuments or stakes, making the claim in the form of a parallelogram.

THE LOCATION MONUMENT OF VIH 22 IS APPROXIMATELY  
1550 FEET IN A N.E. DIRECTION FROM 1/4 CORNER  
20  
29 T13N, R3W, G5RBM, ARIZ. THIS CLAIM IS  
PART OF A CONTIGUOUS GROUP, A PART OF  
A EASTERN PART OF VIH 22 OVER LAPS THE WESTERN PORTION OF  
CHICAGO PATENT CLAIM. THE EAST SIDE LINE OF VIH 20 OVERLAPS  
THE WEST SIDE LINE OF VIH 22



E. Grover Heinrichs  
Locator

George W. Glick, Jr.  
Witness

THE WEST PART OF VIH 21 OVER LAPS THE EAST PART OF  
VIH 22.

Write on the above lines the locality of the claim with reference to some natural object or permanent monument whereby the claim can be identified. Give the section, township and range if known and, if possible, the direction and distance from the nearest public survey marker. It is advisable to make a sketch in the space above, showing the adjoining and overlapping claims. If this is an amendment of a location notice, give the name and book and page of recording of the claim being amended.



RECEIVED  
B. L. M. AZ STATE OFFICE  
OCT 19 1979  
10:00 A.M.  
PHOENIX, ARIZONA

A MC 79371

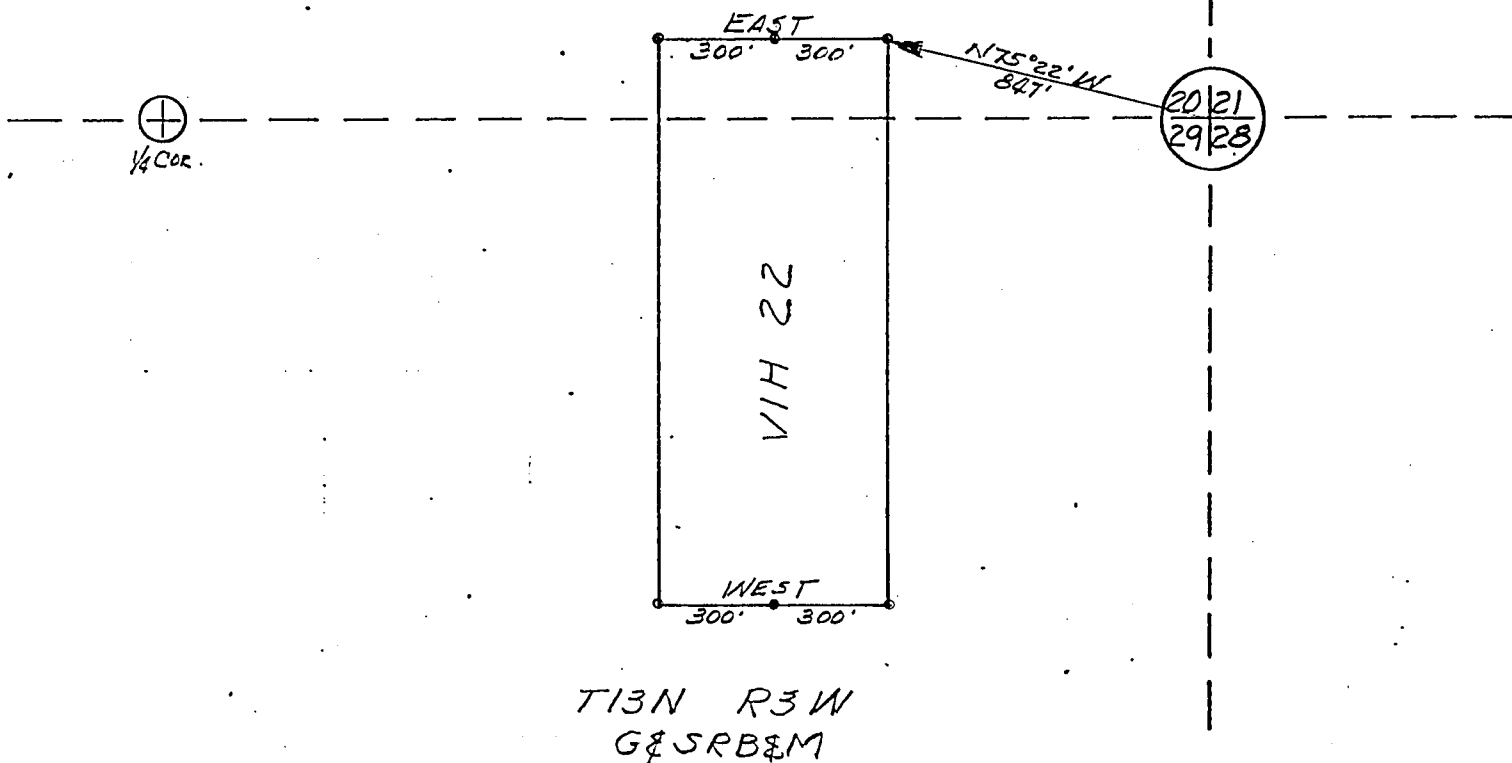
SUPPLEMENT TO LOCATION NOTICE INFORMATION

The VIH 22 LODE MINING CLAIM is owned  
by Phelps Dodge Corporation, whose current mailing  
address is Highway 92, Bisbee, Arizona, 85603. The  
claim was located on MARCH 26, 1960 and is situated in  
SE ¼, Section 20 T 13N R 3W and,  
NE ¼, Section 29 T 13N R 3W and,  
¼, Section T R and,  
¼, Section T R,  
Gila and Salt River Base and Meridian, in the State of  
Arizona.

A MC 79371



RECEIVED  
B. L. M. AZ STATE OFFICE  
OCT 19 1979  
10:00 A.M.  
PHOENIX, ARIZONA



PLAT OF  
VIH 22  
LODE MINING CLAIM

PHELPS DODGE CORPORATION  
COPPER BASIN MINING DISTRICT  
YAVAPAI COUNTY, ARIZONA

SCALE: 1"=500'

DATE

3-18-80

A M C 79372

2951

STATE OF ARIZONA, County of Yavapai—ss.

I do hereby certify that the within instrument was filed and recorded at the request of E. Grover Heinrichs on April 1 A. D. 19 60 at 1:45 o'clock P M. Book 181 Official Records Page 162 Records of Yavapai County, Arizona.

WITNESS my hand and official seal the day and year first above written. FRANK C. BAUER, County Recorder By Paul E. Stulze, Deputy

INDEXED

PAGE

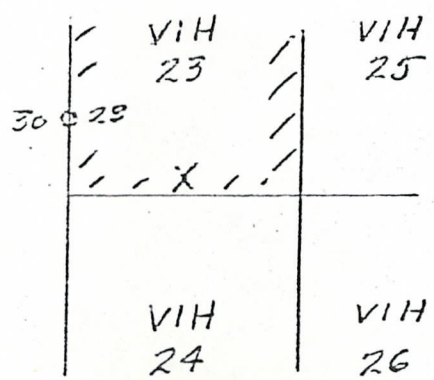
PHOTOSTATED

### Notice of Location (LODE)

RECEIVED B. L. M. AZ STATE OFFICE OCT 19 1979 10:00 A.M. PHOENIX, ARIZONA

NOTICE IS HEREBY GIVEN that the VIH 23 lode mining claim was located by E. GROVER HEINRICHS on MARCH 26, 19 60. This claim is 1,500 feet in length along the vein or deposit of mineral-bearing rock in place and 300 feet in width on each side of the middle of said vein or deposit at which this notice is posted. The general course of this claim is NORTH-SOUTH and is situated in the COPPER BASIN Mining District, YAVAPAI County, Arizona. This claim runs from the location monument or stake on which the notice is posted 50 feet in a SOUTHERLY direction to the SOUTH center end monument or stake and 1700 feet in a NORTHERLY direction from the location monument or stake to the NORTH center end monument or stake, and is also marked by two corner monuments or stakes at each end of the claim, one on each side of and 300 feet from the center end monuments or stakes, making the claim in the form of a parallelogram.

THE LOCATION MONUMENT OF VIH 23 IS APPROXIMATELY 290' FEET IN A SE DIRECTION FROM 1/4 CORNER 30/29 T13N, R3W GSRB4M, ARIZ. THIS CLAIM IS PART OF A CONTIGUOUS GROUP.



E. Grover Heinrichs  
E. GROVER HEINRICHS  
Locator  
George W. Flick, Jr.  
WITNESS

Write on the above lines the locality of the claim with reference to some natural object or permanent monument whereby the claim can be identified. Give the section, township and range if known and, if possible, the direction and distance from the nearest public survey marker. It is advisable to make a sketch in the space above, showing the adjoining and overlapping claims. If this is an amendment of a location notice, give the name and book and page of recording of the claim being amended.

BOOK 181 PAGE 162

RECEIVED  
B. L. M. AZ STATE OFFICE  
MAY 19 1979  
10:40 A.M.  
PHOENIX, ARIZONA

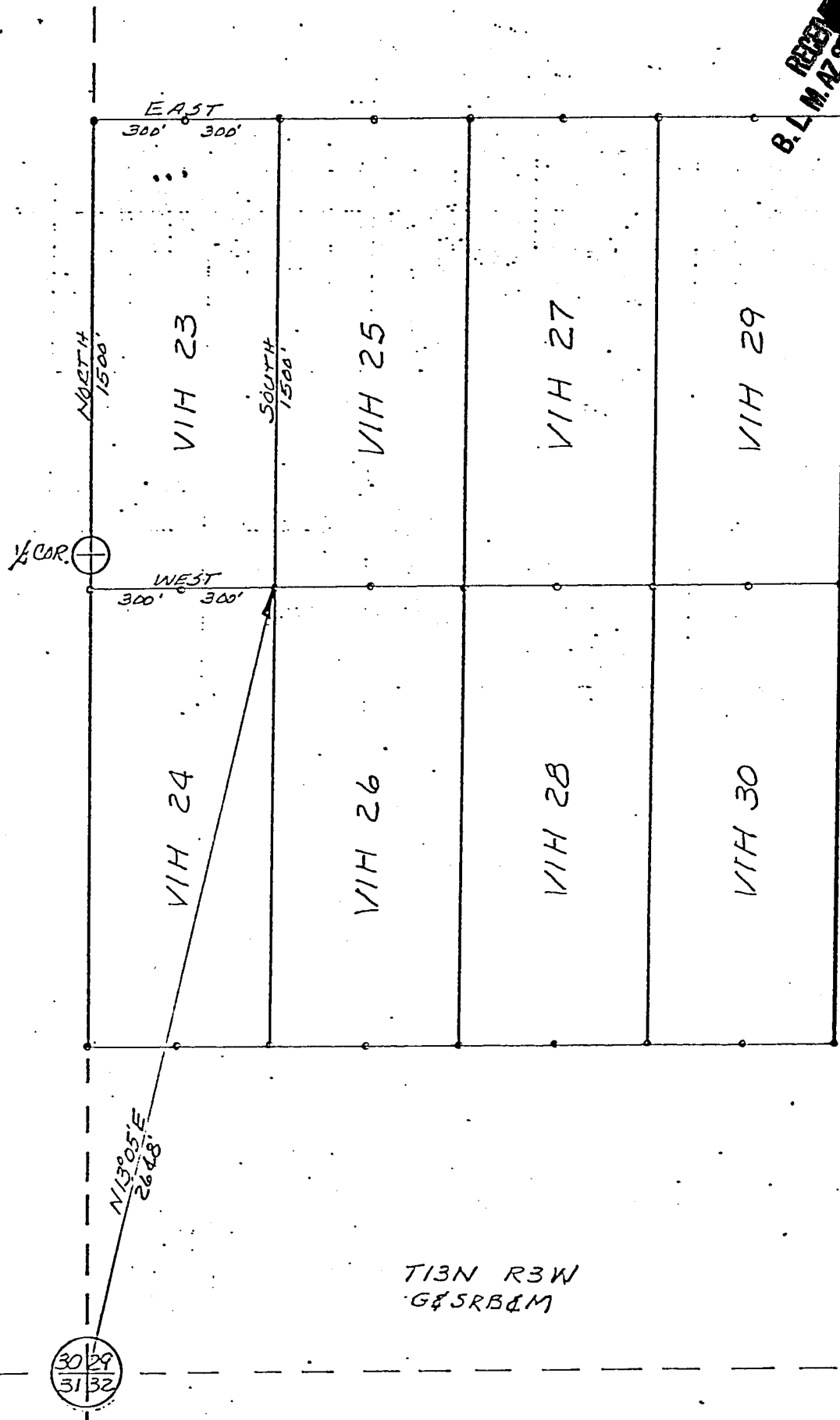
A MC 79372

SUPPLEMENT TO LOCATION NOTICE INFORMATION

The VIH 23 -LODE MINING CLAIM is owned by Phelps Dodge Corporation, whose current mailing address is Highway 92, Bisbee, Arizona, 85603. The claim was located on MARCH 26, 1960 and is situated in NW 1/4, Section 29 T 13N R 3W and, SW 1/4, Section 29 T 13N R 3W and, 1/4, Section      T      R      and, 1/4, Section      T      R     , Gila and Salt River Base and Meridian, in the State of Arizona.

RECEIVED  
 B. L. M. AZ STATE OFFICE  
 OCT 19 1979  
 10:00 A.M.  
 PHOENIX, ARIZONA

A. MC 79372



30 29  
 31 32

1/4 COR.

<p>PLAT OF          VIH 23          LODGE MINING CLAIM</p>	<p>PHELPS DODGE CORPORATION          COPPER BASIN MINING DISTRICT          YAVAPAI COUNTY, ARIZONA</p>	<p>SCALE: 1"=500'          DATE</p>
--	--	---

5-18-80  
JK

A  
MC  
79373

STATE OF ARIZONA, County of Yavapai—ss.

2952

I do hereby certify that the within instrument was filed and recorded at the request of E. Grover Heinrichs  
on April 1 A. D. 1960 at 1:45 o'clock P. M. Book 181 Official Records

Page 163 Records of Yavapai County, Arizona.

WITNESS my hand and official seal the day and year first above written.

FRANK C. BAUER, County Recorder

By Paul E. Hudge, Deputy

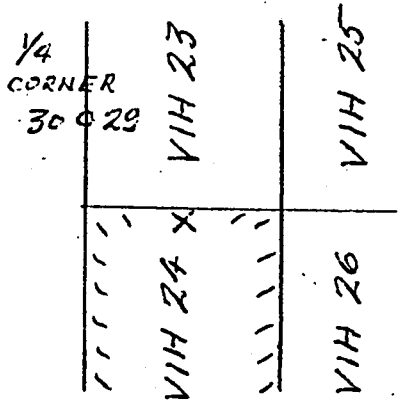
INDEXED  
PAGE

PHOTOSTATED

### Notice of Location (LODE)

NOTICE IS HEREBY GIVEN that the VIIH 24 lode mining claim was located by E. GROVER HEINRICHS on MARCH 26, 1960. This claim is 1,500 feet in length along the vein or deposit of mineral-bearing rock in place and 300 feet in width on each side of the middle of said vein or deposit at which this notice is posted. The general course of this claim is NORTH-SOUTH and is situated in the COPPER BASIN Mining District, YAVAPAI County, Arizona. This claim runs from the location monument or stake on which the notice is posted 50 feet in a NORTHERLY direction to the NORTH center end monument or stake and 1450 feet in a SOUTHERLY direction from the location monument or stake to the SOUTH center end monument or stake, and is also marked by two corner monuments or stakes at each end of the claim, one on each side of and 300 feet from the center end monuments or stakes, making the claim in the form of a parallelogram.

THE LOCATION MONUMENT OF VIIH 24 IS APPROXIMATELY 330' FEET IN A SE DIRECTION FROM 1/4 CORNER 30/29 T13N, R3W GSRB4M, ARIZ. THIS CLAIM IS PART OF A CONTIGUOUS GROUP.



E. Grover Heinrichs  
E. GROVER HEINRICHS

Locator

George W. Slick, Jr.  
WITNESSED

RECEIVED  
B. L. M. AZ STATE OFFICE

OCT 19 1969

10:00 A.M.  
PHOENIX, ARIZONA

Write on the above lines the locality of the claim with reference to some natural object or permanent monument whereby the claim can be identified. Give the section, township and range if known and, if possible, the direction and distance from the nearest public survey marker. It is advisable to make a sketch in the space above, showing the adjoining and overlapping claims. If this is an amendment of a location notice, give the name and book and page of recording of the claim being amended.

A MC 79373

SUPPLEMENT TO LOCATION NOTICE INFORMATION

The VIH 24 LODE MINING CLAIM is owned  
 by Phelps Dodge Corporation, whose current mailing  
 address is Highway 92, Bisbee, Arizona, 85603. The  
 claim was located on MARCH 26, 1960 and is situated in  
SW 1/4, Section 29 T 13N R 3W and,  
1/4, Section      T      R      and,  
1/4, Section      T      R      and,  
1/4, Section      T      R     ,  
 Gila and Salt River Base and Meridian, in the State of  
 Arizona.

**RECEIVED**  
**B. L. M. AZ STATE OFFICE**  
**OCT 19 1969**  
**10:00 A.M.**  
**PHOENIX, ARIZONA**

3-18-80

2953

STATE OF ARIZONA, County of Yavapai—ss.

I do hereby certify that the within instrument was filed and recorded at the request of E. Grover Heinrichs on April 1 A. D. 1960 at 1:45 o'clock P M. Book 181 Official Records Page 164 Records of Yavapai County, Arizona.

INDEXED  
PAGED

PHOTOSTATED

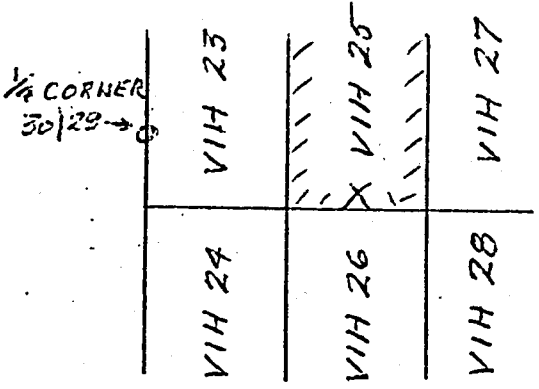
WITNESS my hand, and official seal the day and year first above written.  
FRANK C. BAUER, County Recorder  
By Paul E. Thulge Deputy

MC  
79374

### Notice of Location (LODE)

NOTICE IS HEREBY GIVEN that the V1H 25 lode mining claim was located by E. GROVER HEINRICHS on MARCH 26, 1960. This claim is 1,500 feet in length along the vein or deposit of mineral-bearing rock in place and 300 feet in width on each side of the middle of said vein or deposit at which this notice is posted. The general course of this claim is NORTH-SOUTH and is situated in the COPPER BASIN Mining District, YAVAPAI County, Arizona. This claim runs from the location monument or stake on which the notice is posted 50 feet in a SOUTHERLY direction to the SOUTH center end monument or stake and 1950 feet in a NORTHERLY direction from the location monument or stake to the NORTH center end monument or stake, and is also marked by two corner monuments or stakes at each end of the claim, one on each side of and 300 feet from the center end monuments or stakes, making the claim in the form of a parallelogram.

THE LOCATION MONUMENT OF V1H 25 IS APPROXIMATELY 880' FEET IN A SE DIRECTION FROM 1/4 CORNER 30 | 29 T13N, R3W GSRB+M, ARIZ. THIS CLAIM IS PART OF A CONTIGUOUS GROUP.



E. Grover Heinrichs  
E. GROVER HEINRICHS  
Locator  
George W. [Signature]  
WITNESS

RECEIVED  
B. L. M. AZ STATE OFFICE  
OCT 19 1969  
10:00 A.M.  
PHOENIX, ARIZONA

Write on the above lines the locality of the claim with reference to some natural object or permanent monument whereby the claim can be identified. Give the section, township and range if known and, if possible, the direction and distance from the nearest public survey marker. It is advisable to make a sketch in the space above, showing the adjoining and overlapping claims. If this is an amendment of a location notice, give the name and book and page of recording of the claim being amended.



A MC 79374

SUPPLEMENT TO LOCATION NOTICE INFORMATION

The VIH 25 LODE MINING CLAIM is owned by Phelps Dodge Corporation, whose current mailing address is Highway 92, Bisbee, Arizona, 85603. The claim was located on MARCH 26 1960 and is situated in NW 1/4, Section 29 T 13N R 3W and, SW 1/4, Section 29 T 13N R 3W and, 1/4, Section      T      R      and, 1/4, Section      T      R     , Gila and Salt River Base and Meridian, in the State of Arizona.

RECEIVED  
 B. L. M. AZ STATE OFFICE  
 OCT 19 1964  
 10:00 A.M.  
 PHOENIX, ARIZONA

3-18-80

2854

STATE OF ARIZONA, County of Yavapai—ss.

I do hereby certify that the within instrument was filed and recorded at the request of E. Grover Heinrichs on April 1 A. D. 19 60 at 1:45 o'clock P. M. Book 181 Official Records Page 165 Records of Yavapai County, Arizona.

WITNESS my hand and official seal the day and year first above written.

FRANK C. BAUER, County Recorder

By Paul E. Dudge Deputy

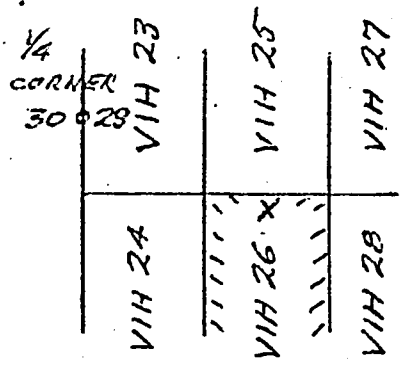
INDEXED  
PAGED  
PHOTOSTATED

A  
M  
C  
79375

### Notice of Location (LODE)

NOTICE IS HEREBY GIVEN that the VIIH 26 lode mining claim was located by E. GROVER HEINRICHS on MARCH 26, 1960. This claim is 1,500 feet in length along the vein or deposit of mineral-bearing rock in place and 300 feet in width on each side of the middle of said vein or deposit at which this notice is posted. The general course of this claim is NORTH-SOUTH and is situated in the COPPER BASIN Mining District, YAVAPAI County, Arizona. This claim runs from the location monument or stake on which the notice is posted 50 feet in a NORTHERLY direction to the NORTH center end monument or stake and 1450 feet in a SOUTHERLY direction from the location monument or stake to the SOUTH center end monument or stake, and is also marked by two corner monuments or stakes at each end of the claim, one on each side of and 300 feet from the center end monuments or stakes, making the claim in the form of a parallelogram.

THE LOCATION MONUMENT OF VIIH 26 IS APPROXIMATELY 890' FEET IN A SE DIRECTION FROM 1/4 CORNER 30 | 29 T13N, R3W GSRB4M, ARIZ. THIS CLAIM IS PART OF A CONTIGUOUS GROUP.



E. Grover Heinrichs  
E. GROVER HEINRICHS  
Locator  
George W. Glick, Jr.  
WITNESS

RECEIVED  
B. L. M. AZ STATE OFFICE  
OCT 19 1979  
10:00 A.M.  
PHOENIX, ARIZONA

Write on the above lines the locality of the claim with reference to some natural object or permanent monument whereby the claim can be identified. Give the section, township and range if known and, if possible, the direction and distance from the nearest public survey marker. It is advisable to make a sketch in the space above, showing the adjoining and overlapping claims. If this is an amendment of a location notice, give the name and book and page of recording of the claim being amended.

181 165

A MC 79375

SUPPLEMENT TO LOCATION NOTICE INFORMATION

The VIH 26 LODE MINING CLAIM is owned by Phelps Dodge Corporation, whose current mailing address is Highway 92, Bisbee, Arizona, 85603. The claim was located on MARCH 26, 1960 and is situated in SW 1/4, Section 29 T13N R3W and, 1/4, Section T R and, 1/4, Section T R and, 1/4, Section T R, Gila and Salt River Base and Meridian, in the State of Arizona.

RECEIVED  
B. L. M. AZ STATE OFFICE  
OCT 19 1979  
10:00 A.M.  
PHOENIX, ARIZONA

3-18-80

2955

A M C 79376

STATE OF ARIZONA, County of Yavapai—ss.

I do hereby certify that the within instrument was filed and recorded at the request of E. Grover Heinrichs on April 1 A. D. 19 60 at 1:45 o'clock P M. Book 181 Official Records Page 166 Records of Yavapai County, Arizona.

WITNESS my hand and official seal the day and year first above written.

FRANK C. BAUER, County Recorder  
By Paul Stulze Deputy

INDEXED

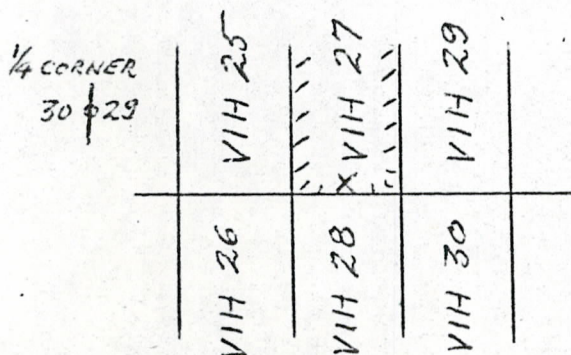
PAGED

PROTESTATED

### Notice of Location (LODE)

NOTICE IS HEREBY GIVEN that the VIH 27 lode mining claim was located by E. GROVER HEINRICHS on MARCH 26, 1960. This claim is 1,500 feet in length along the vein or deposit of mineral-bearing rock in place and 300 feet in width on each side of the middle of said vein or deposit at which this notice is posted. The general course of this claim is NORTH-SOUTH and is situated in the COPPER BASIN Mining District, YAVAPAI County, Arizona. This claim runs from the location monument or stake on which the notice is posted 50 feet in a SOUTHERLY direction to the SOUTH center end monument or stake and 1450 feet in a NORTHERLY direction from the location monument or stake to the NORTH center end monument or stake, and is also marked by two corner monuments or stakes at each end of the claim, one on each side of and 300 feet from the center end monuments or stakes, making the claim in the form of a parallelogram.

THE LOCATION MONUMENT OF VIH 27 IS APPROXIMATELY 1470' FEET IN A SE DIRECTION FROM 1/4 CORNER 30/29 T13N, R3W GSRB7M, ARIZ. THIS CLAIM IS PART OF A CONTIGUOUS GROUP.



E. Grover Heinrichs  
E. GROVER HEINRICHS  
Locator  
George W. Flick, Jr  
WITNESS

RECEIVED  
B. L. MAZ STATE OFFICE

OCT 19 1960

10:00 A.M.  
PHOENIX, ARIZONA

Write on the above lines the locality of the claim with reference to some natural object or permanent monument whereby the claim can be identified. Give the section, township and range if known and, if possible, the direction and distance from the nearest public survey marker. It is advisable to make a sketch in the space above, showing the adjoining and overlapping claims. If this is an amendment of a location notice, give the name and book and page of recording of the claim being amended.

BOOK 181 PAGE 166

A MC 79372

SUPPLEMENT TO LOCATION NOTICE INFORMATION

The VIH 27 LODE MINING CLAIM is owned by Phelps Dodge Corporation, whose current mailing address is Highway 92, Bisbee, Arizona, 85603. The claim was located on MARCH 26, 1960 and is situated in NW 1/4, Section 29 T13N R3W and, SW 1/4, Section 29 T13N R3W and, 1/4, Section T R and, 1/4, Section T R, Gila and Salt River Base and Meridian, in the State of Arizona.

RECEIVED  
B. L. M. AZ STATE OFFICE  
OCT 19 1979  
10:00 A.M.  
PHOENIX, ARIZONA

3-18-80

2956

STATE OF ARIZONA, County of Yavapai—ss.

I do hereby certify that the within instrument was filed and recorded at the request of E. Grover Heinrichs on April 1 A. D. 19 60 at 1:45 o'clock P. M. Book 181 Official Records Page 167 Records of Yavapai County, Arizona.

WITNESS my hand and official seal the day and year first above written.

FRANK C. BAUER, County Recorder

By Paul Ethelge, Deputy

INDEXED

PAGED

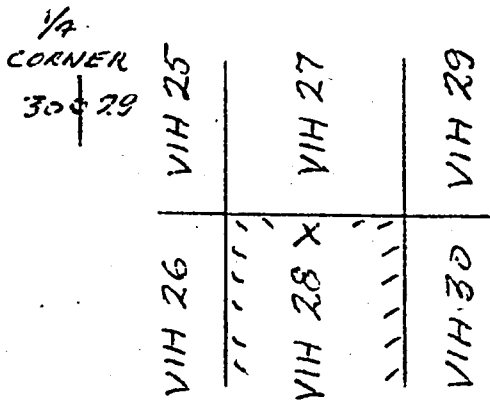
UNREGISTERED

79377

### Notice of Location (LODE)

NOTICE IS HEREBY GIVEN that the VIIH 28 lode mining claim was located by E. GROVER HEINRICHS on MARCH 26, 1960. This claim is 1,500 feet in length along the vein or deposit of mineral-bearing rock in place and 300 feet in width on each side of the middle of said vein or deposit at which this notice is posted. The general course of this claim is NORTH-SOUTH and is situated in the COPPER BASIN Mining District, YAVAPAI County, Arizona. This claim runs from the location monument or stake on which the notice is posted 50 feet in a NORTHERLY direction to the NORTH center end monument or stake and 1450 feet in a SOUTHERLY direction from the location monument or stake to the SOUTH center end monument or stake, and is also marked by two corner monuments or stakes at each end of the claim, one on each side of and 300 feet from the center end monuments or stakes, making the claim in the form of a parallelogram.

THE LOCATION MONUMENT OF VIIH 28 IS APPROXIMATELY 1475 FEET IN A SE DIRECTION FROM 1/4 CORNER 30/29 T13N, R3W GSRBAM, ARIZ. THIS CLAIM IS PART OF A CONTIGUOUS GROUP.



E. Grover Heinrichs  
E. GROVER HEINRICHS  
Locator  
George W. Glick, Jr.  
WITNESS

RECEIVED  
B. L. NAZ STATE OFFICE

OCT 19 1979

10:00 A.M.  
PHOENIX, ARIZONA

Write on the above lines the locality of the claim with reference to some natural object or permanent monument whereby the claim can be identified. Give the section, township and range if known and, if possible, the direction and distance from the nearest public survey marker. It is advisable to make a sketch in the space above, showing the adjoining and overlapping claims. If this is an amendment of a location notice, give the name and book and page of recording of the claim being amended.

A M C 79377

SUPPLEMENT TO LOCATION NOTICE INFORMATION

The VIH 28 LODE MINING CLAIM is owned  
 by Phelps Dodge Corporation, whose current mailing  
 address is Highway 92, Bisbee, Arizona, 85603. The  
 claim was located on MARCH 26, 1960 and is situated in  
SW 1/4, Section 29 T13N R3W and,  
1/4, Section      T     R     and,  
1/4, Section      T     R     and,  
1/4, Section      T     R    ,  
 Gila and Salt River Base and Meridian, in the State of  
 Arizona.

RECEIVED  
 B. L. M. AZ STATE OFFICE  
 OCT 19 1979  
 10:00 A.M.  
 PHOENIX, ARIZONA

3-18-80  
HW

STATE OF ARIZONA, County of Yavapai—ss.

2957

I do hereby certify that the within instrument was filed and recorded at the request of E. Grover Heinrichs  
on April 1 A. D. 1960 at 1:45 o'clock P M. Book 181 Official Records

Page 168 Records of Yavapai County, Arizona.

WITNESS my hand and official seal the day and year first above written.

FRANK C. BAUER, County Recorder

By Paul Stulze Deputy

INDEXED

PAGED

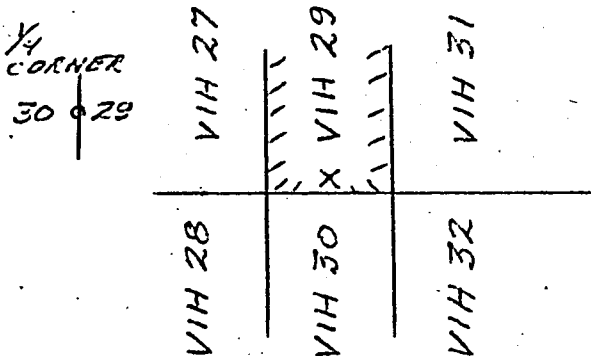
NOTIFIED

A M C 79378

### Notice of Location (LODE)

NOTICE IS HEREBY GIVEN that the VIIH 29 lode mining claim was located by E. GROVER HEINRICHS on MARCH 26, 1960. This claim is 1,500 feet in length along the vein or deposit of mineral-bearing rock in place and 300 feet in width on each side of the middle of said vein or deposit at which this notice is posted. The general course of this claim is NORTH-SOUTH and is situated in the COPPER BASIN Mining District, YAVAPAI County, Arizona. This claim runs from the location monument or stake on which the notice is posted 50 feet in a SOUTHERLY direction to the SOUTH center end monument or stake and 1450 feet in a NORTHERLY direction from the location monument or stake to the NORTH center end monument or stake, and is also marked by two corner monuments or stakes at each end of the claim, one on each side of and 300 feet from the center end monuments or stakes, making the claim in the form of a parallelogram.

THE LOCATION MONUMENT OF VIIH 29 IS APPROXIMATELY 2060' FEET IN A SE DIRECTION FROM 1/4 CORNER 30/29 T13N, R3W GSRB&M, ARIZ. THIS CLAIM IS PART OF A CONTIGUOUS GROUP.



E. Grover Heinrichs  
E. GROVER HEINRICHS  
Locator

George W. Glick, Jr.  
WITNESS

RECEIVED  
B. L. M. AZ STATE OFFICE

OCT 19 1960

10:00 A.M.  
PHOENIX, ARIZONA

Write on the above lines the locality of the claim with reference to some natural object or permanent monument whereby the claim can be identified. Give the section, township and range if known and, if possible, the direction and distance from the nearest public survey marker. It is advisable to make a sketch in the space above, showing the adjoining and overlapping claims. If this is an amendment of a location notice, give the name and book and page of recording of the claim being amended.



A MC 79378

SUPPLEMENT TO LOCATION NOTICE INFORMATION

The VIH 29 LODE MINING CLAIM is owned by Phelps Dodge Corporation, whose current mailing address is Highway 92, Bisbee, Arizona, 85603. The claim was located on MARCH 26, 1960 and is situated in

NW 1/4, Section 29 T13N R3W and,  
SW 1/4, Section 29 T13N R3W and,  
1/4, Section T R and,  
1/4, Section T R,

Gila and Salt River Base and Meridian, in the State of Arizona.

RECEIVED  
 B. L. M. AZ STATE OFFICE  
 OCT 19 1969  
 10:00 A.M.  
 PHOENIX, ARIZONA

3-18-80  
MC

A M C  
79379

STATE OF ARIZONA, County of Yavapai—ss.

2958

I do hereby certify that the within instrument was filed and recorded at the request of E. Grover Heinrichs  
on April 1 A. D. 1960 at 1:45 o'clock P M. Book 181 Official Records  
Page 169 Records of Yavapai County, Arizona.

WITNESS my hand and official seal the day and year first above written.

FRANK C. BAUER, County Recorder  
By Paul Stulze Deputy

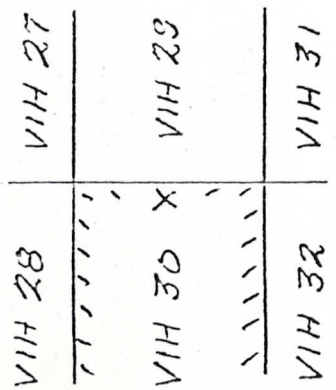
INDEXED  
FILED  
NOTES

### Notice of Location (LODE)

NOTICE IS HEREBY GIVEN that the VIH 30 lode mining claim was located by E. GROVER HEINRICHS on MARCH 26, 1960. This claim is 1,500 feet in length along the vein or deposit of mineral-bearing rock in place and 300 feet in width on each side of the middle of said vein or deposit at which this notice is posted. The general course of this claim is NORTH-SOUTH and is situated in the COPPER BASIN Mining District, YAVAPAI County, Arizona. This claim runs from the location monument or stake on which the notice is posted 50 feet in a NORTHERLY direction to the NORTH center end monument or stake and 1450 feet in a SOUTHERLY direction from the location monument or stake to the SOUTH center end monument or stake, and is also marked by two corner monuments or stakes at each end of the claim, one on each side of and 300 feet from the center end monuments or stakes, making the claim in the form of a parallelogram.

THE LOCATION MONUMENT OF VIH 30 IS APPROXIMATELY 2060' FEET IN A SE DIRECTION FROM 1/4 CORNER 30 29 T13N, R3W, GSRB&M, ARIZ. THIS CLAIM IS PART OF A CONTIGUOUS GROUP.

1/4  
CORNER  
30 & 29



E. Grover Heinrichs

E. GROVER HEINRICHS  
Locator

George W. Glick  
WITNESS

RECEIVED  
B. L. M. AZ STATE OFFICE

OCT 19 1960

10:00 A.M.  
PHOENIX, ARIZONA

Write on the above lines the locality of the claim with reference to some natural object or permanent monument whereby the claim can be identified. Give the section, township and range if known and, if possible, the direction and distance from the nearest public survey marker. It is advisable to make a sketch in the space above, showing the adjoining and overlapping claims. If this is an amendment of a location notice, give the name and book and page of recording of the claim being amended.

A M C 79879

SUPPLEMENT TO LOCATION NOTICE INFORMATION

The VIIH 30 -LODE MINING CLAIM is owned  
 by Phelps Dodge Corporation, whose current mailing  
 address is Highway 92, Bisbee, Arizona, 85603. The  
 claim was located on MARCH 26 1960 and is situated in  
SW 1/4, Section 29 T 13N R 3W and,  
1/4, Section \_\_\_\_\_ T \_\_\_\_\_ R \_\_\_\_\_ and,  
1/4, Section \_\_\_\_\_ T \_\_\_\_\_ R \_\_\_\_\_ and,  
1/4, Section \_\_\_\_\_ T \_\_\_\_\_ R \_\_\_\_\_,  
 Gila and Salt River Base and Meridian, in the State of  
 Arizona.

RECEIVED  
 B. L. M. AZ STATE OFFICE  
 OCT 19 79  
 10:00 A.M.  
 PHOENIX, ARIZONA

3-18-80

A MC 79380

STATE OF ARIZONA, County of Yavapai—ss.

2959

I do hereby certify that the within instrument was filed and recorded at the request of E. Grover Heinrichs on April 1 A. D. 1960 at 1:45 o'clock P. M. Book 181 Official Records Page 170 Records of Yavapai County, Arizona.

WITNESS my hand and official seal the day and year first above written.

FRANK G. BAUER County Recorder  
By Paul Stulze B. L. M. AZ STATE OFFICE Deputy

RECEIVED  
AZ STATE OFFICE

161 19 19  
10:00 A.M.  
PHOENIX, ARIZONA

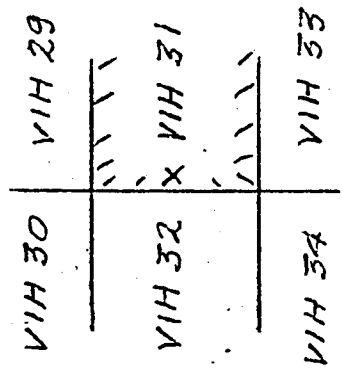
INDEXED  
PAGED  
PHOTOSTATED

### Notice of Location (LODE)

NOTICE IS HEREBY GIVEN that the VIH 31 lode mining claim was located by E. GROVER HEINRICHS on MARCH 26, 1960. This claim is 1,500 feet in length along the vein or deposit of mineral-bearing rock in place and 300 feet in width on each side of the middle of said vein or deposit at which this notice is posted. The general course of this claim is NORTH-SOUTH and is situated in the COPPER BASIN Mining District, YAVAPAI County, Arizona. This claim runs from the location monument or stake on which the notice is posted 50 feet in a SOUTHERLY direction to the SOUTH center end monument or stake and 1450 feet in a NORTHERLY direction from the location monument or stake to the NORTH center end monument or stake, and is also marked by two corner monuments or stakes at each end of the claim, one on each side of and 300 feet from the center end monuments or stakes, making the claim in the form of a parallelogram.

THE LOCATION MONUMENT OF VIH 31 IS APPROXIMATELY 2650 FEET IN A SE DIRECTION FROM 1/4 CORNER 30 | 29 T13N, R3W GSR89M, ARIZ. THIS CLAIM IS PART OF A CONTIGUOUS GROUP.

1/4  
CORNER  
30 | 29



E. Grover Heinrichs  
E. GROVER HEINRICHS  
Locator  
George W. Glick, Jr.  
WITNESS

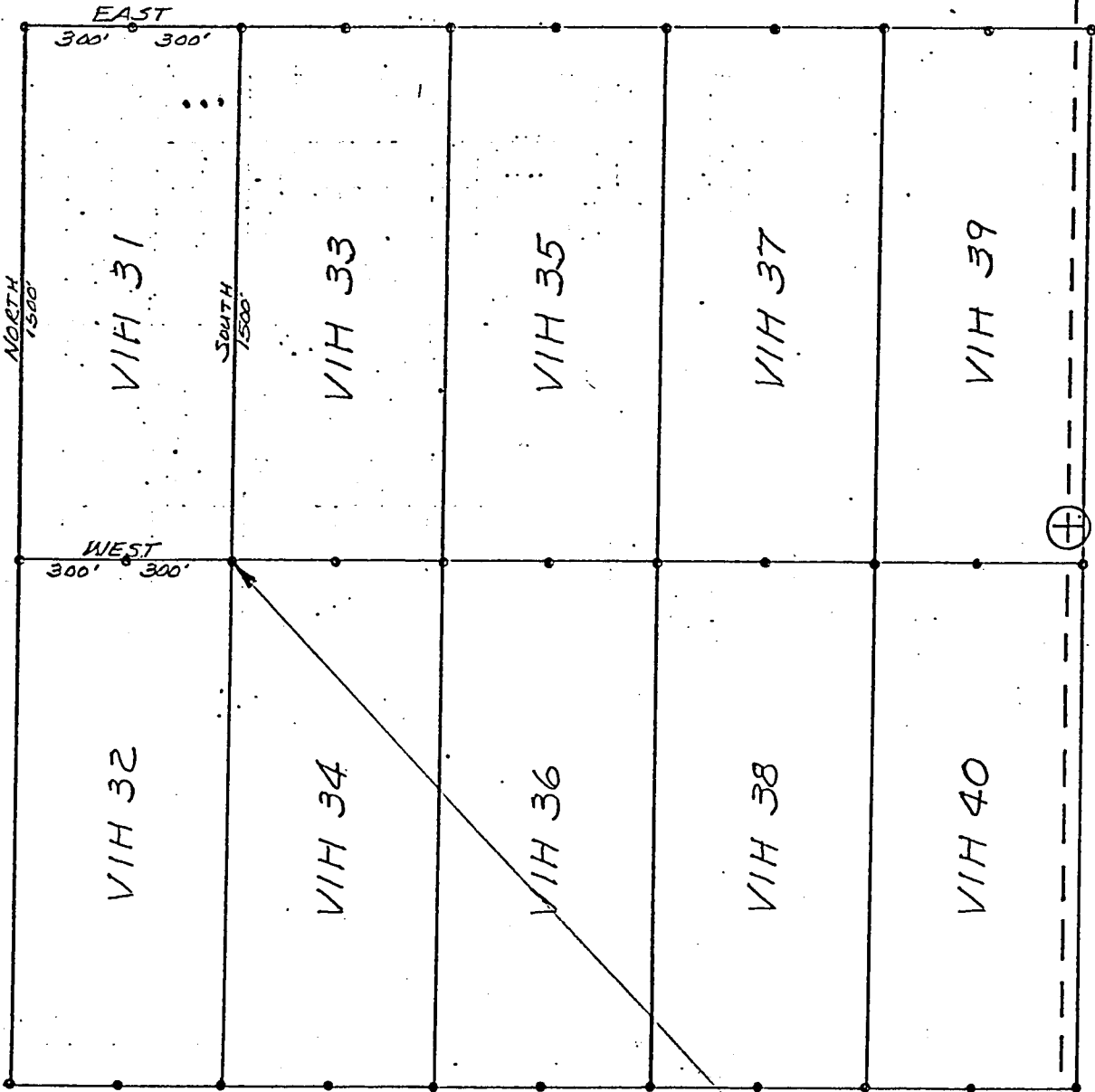
Write on the above lines the locality of the claim with reference to some natural object or permanent monument whereby the claim can be identified. Give the section, township and range if known and, if possible, the direction and distance from the nearest public survey marker. It is advisable to make a sketch in the space above, showing the adjoining and overlapping claims. If this is an amendment of a location notice, give the name and book and page of recording of the claim being amended.

A MC 79380

SUPPLEMENT TO LOCATION NOTICE INFORMATION

The VIH 31 LODE MINING CLAIM is owned by Phelps Dodge Corporation, whose current mailing address is Highway 92, Bisbee, Arizona, 85603. The claim was located on MARCH 26, 1960 and is situated in NW ¼, Section 29 T 13N R 3W and, NE ¼, Section 29 T 13N R 3W and, SW ¼, Section 29 T 13N R 3W and, SE ¼, Section 29 T 13N R 3W, Gila and Salt River Base and Meridian, in the State of Arizona.

RECEIVED  
B. L. M. AZ STATE OFFICE  
OCT 19 1979  
10:00 A.M.  
PHOENIX, ARIZONA



RECEIVED

B. L. M. AZ STATE OFFICE

OCT 19 1919

10:00 A.M.

PHOENIX, ARIZONA

1/4 COR.  
32/33

T13N R3W  
G&SRB&M

⊕  
1/4 COR.

⊕  
29/28  
32/33

<p>PLAT OF VIH 31 LODE MINING CLAIM</p>	<p>PHELPS DODGE CORPORATION COPPER BASIN MINING DISTRICT, YAVAPAI COUNTY, ARIZONA</p>	<p>SCALE: 1"=500' DATE</p>
---	---	--------------------------------

3-18-80  
llc

A  
M  
C  
79381

STATE OF ARIZONA, County of Yavapai—ss.

2960

I do hereby certify that the within instrument was filed and recorded at the request of E. Grover Heinrichs  
on April 1 A. D. 1960 at 1:45 o'clock P M. Book 181 Official Records  
Page 171 Records of Yavapai County, Arizona.

WITNESS my hand and official seal the day and year first above written.

FRANK A. BAUER, County Recorder

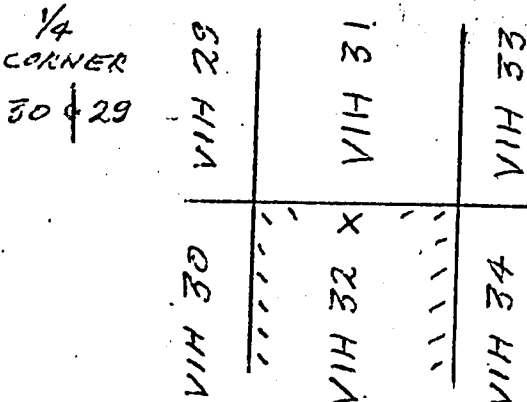
By Paul Bludge Deputy

INDEXED  
PAGE  
RECORDED

### Notice of Location (LODE)

NOTICE IS HEREBY GIVEN that the VIH 32 lode mining claim was located by E. GROVER HEINRICHS on MARCH 26, 1960. This claim is 1,500 feet in length along the vein or deposit of mineral-bearing rock in place and 300 feet in width on each side of the middle of said vein or deposit at which this notice is posted. The general course of this claim is NORTH-SOUTH and is situated in the COPPER BASIN Mining District, YAVAPAI County, Arizona. This claim runs from the location monument or stake on which the notice is posted 50 feet in a NORTHERLY direction to the NORTH center end monument or stake and 1450 feet in a SOUTHERLY direction from the location monument or stake to the SOUTH center end monument or stake, and is also marked by two corner monuments or stakes at each end of the claim, one on each side of and 300 feet from the center end monuments or stakes, making the claim in the form of a parallelogram.

THE LOCATION MONUMENT OF VIH 32 IS APPROXIMATELY 2660 FEET IN A SE DIRECTION FROM 1/4 CORNER 30 | 29 T13N, R3W, GSRB4M, ARIZ. THIS CLAIM IS PART OF A CONTIGUOUS GROUP.



E. Grover Heinrichs

E. GROVER HEINRICHS  
Locator

George W. Glick, Jr.  
WITNESS

RECEIVED  
B. L. M. AZ STATE OFFICE

OCT 19 1979

10:00 A.M.

PHOENIX, ARIZONA

Write on the above lines the locality of the claim with reference to some natural object or permanent monument whereby the claim can be identified. Give the section, township and range if known and, if possible, the direction and distance from the nearest public survey marker. It is advisable to make a sketch in the space above, showing the adjoining and overlapping claims. If this is an amendment of a location notice, give the name and book and page of recording of the claim being amended.

RECEIVED  
B. L. M. AZ STATE OFFICE

OCT 19 1979

10:00 A.M.  
PHOENIX, ARIZONA

A M C 79388

SUPPLEMENT TO LOCATION NOTICE INFORMATION

The VIH 32 LODE MINING CLAIM is owned  
by Phelps Dodge Corporation, whose current mailing  
address is Highway 92, Bisbee, Arizona, 85603. The  
claim was located on MARCH 26, 1960 and is situated in  
SW 1/4, Section 29 T 13N R 3W and,  
SE 1/4, Section 29 T 13N R 3W and,  
1/4, Section T R and,  
1/4, Section T R,  
Gila and Salt River Base and Meridian, in the State of  
Arizona.



3-18-80  
HC

A  
M  
C  
79382

STATE OF ARIZONA, County of Yavapai—ss.

2961

I do hereby certify that the within instrument was filed and recorded at the request of E. Grover Heinrichs  
on April 1 A. D. 1960 at 1:45 o'clock P. M. Book 181 Official Records  
Page 172 Records of Yavapai County, Arizona.

WITNESS my hand and official seal the day and year first above written

FRANK E. BAUER, County Recorder

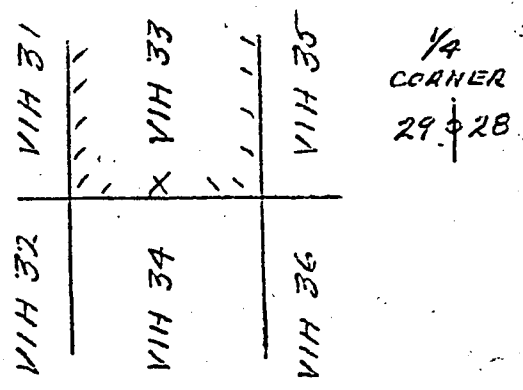
By Paul Stulze, Deputy

INDEXED  
PAGED  
PHOTODUPLICATION

### Notice of Location (LODE)

NOTICE IS HEREBY GIVEN that the VIH 33 lode mining claim was located by E. GROVER HEINRICHS on MARCH 26, 1960. This claim is 1,500 feet in length along the vein or deposit of mineral-bearing rock in place and 300 feet in width on each side of the middle of said vein or deposit at which this notice is posted. The general course of this claim is NORTH-SOUTH and is situated in the COPPER BASIN Mining District, YAVAPAI County, Arizona. This claim runs from the location monument or stake on which the notice is posted 50 feet in a SOUTHERLY direction to the SOUTH center end monument or stake and 1750 feet in a NORTHERLY direction from the location monument or stake to the NORTH center end monument or stake, and is also marked by two corner monuments or stakes at each end of the claim, one on each side of and 300 feet from the center end monuments or stakes, making the claim in the form of a parallelogram.

THE LOCATION MONUMENT OF VIH 33 IS APPROXIMATELY 2030 FEET IN A SW DIRECTION FROM 1/4 CORNER 29 | 29 T13N, R3W, GSRB&M, ARIZ. THIS CLAIM IS PART OF A CONTIGUOUS GROUP.



E. Grover Heinrichs  
E. GROVER HEINRICHS  
Locator  
George W. Flick, Jr.  
WITNESS

RECEIVED  
B. L. M. AZ STATE OFFICE

OCT 19 1979  
10:00 A.M.

PHOENIX, ARIZONA

Write on the above lines the locality of the claim with reference to some natural permanent monument whereby the claim can be identified. Give the section, township and range if known and, if possible, the direction and distance from the nearest public survey marker. It is advisable to make a sketch in the space above, showing the adjoining and overlapping claims. If this is an amendment of a location notice, give the name and book and page of recording of the claim being amended.

BOOK 181 PAGE 172

...  
...  
...  
SUPPLEMENT TO LOCATION NOTICE INFORMATION

The VIH 33 LODE MINING CLAIM is owned by Phelps Dodge Corporation, whose current mailing address is Highway 92, Bisbee, Arizona, 85603. The claim was located on MARCH 26, 1960 and is situated in

NE ¼, Section 29 T 13N R 3W and,  
SE ¼, Section 29 T 13N R 3W and,  
       ¼, Section        T        R        and,  
       ¼, Section        T        R       ,

Gila and Salt River Base and Meridian, in the State of Arizona.

**RECEIVED**  
**B. L. M. AZ STATE OFFICE**

OCT 19 1979

10:00 A.M.  
PHOENIX, ARIZONA

3-18-80  
A  
MC  
79383

STATE OF ARIZONA, County of Yavapai—ss.

2962

I do hereby certify that the within instrument was filed and recorded at the request of E. Grover Heinrichs  
on April 1 A. D. 1960 at 1:45 o'clock P M. Book 181 Official Records  
Page 173 Records of Yavapai County, Arizona.

WITNESS my hand and official seal the day and year first above written.

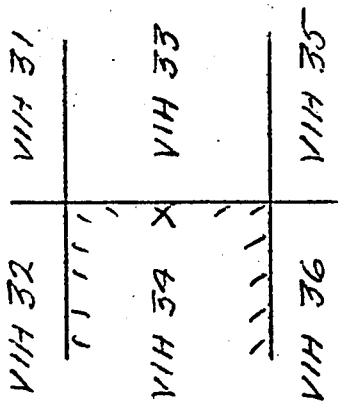
FRANK C. BAUER, County Recorder  
By Paul E. Stulze Deputy

INDEXED  
PAGE  
PHOTOSTATED

### Notice of Location (LODE)

NOTICE IS HEREBY GIVEN that the VIH 34 lode mining claim was located by E. GROVER HEINRICHS on MARCH 26, 1960. This claim is 1,500 feet in length along the vein or deposit of mineral-bearing rock in place and 300 feet in width on each side of the middle of said vein or deposit at which this notice is posted. The general course of this claim is NORTH-SOUTH and is situated in the COPPER BASIN Mining District, YAVAPAI County, Arizona. This claim runs from the location monument or stake on which the notice is posted 50 feet in a NORTHERLY direction to the NORTH center end monument or stake and 1450 feet in a SOUTHERLY direction from the location monument or stake to the SOUTH center end monument or stake, and is also marked by two corner monuments or stakes at each end of the claim, one on each side of and 300 feet from the center end monuments or stakes, making the claim in the form of a parallelogram.

THE LOCATION MONUMENT OF VIH 34 IS APPROXIMATELY 2030 FEET IN A SW DIRECTION FROM 1/4 CORNER 29 | 28 T13N, R3W, GSRB&M, ARIZ. THIS CLAIM IS PART OF A CONTIGUOUS GROUP.



E. Grover Heinrichs  
E. GROVER HEINRICHS  
Locator  
George W. Glick, Jr.  
WITNESS

RECEIVED  
B. L. M. AZ STATE OFFICE

OCT 19 1979

10:00 A.M.  
PHOENIX, ARIZONA

Write on the above lines the locality of the claim with reference to some natural object or permanent monument whereby the claim can be identified. Give the section, township and range if known and, if possible, the direction and distance from the nearest public survey marker. It is advisable to make a sketch in the space above, showing the adjoining and overlapping claims. If this is an amendment of a location notice, give the name and book and page of recording of the claim being amended.

BOOK 181 PAGE 173

A M C 79383

SUPPLEMENT TO LOCATION NOTICE INFORMATION

The VIH 34 LODE MINING CLAIM is owned by Phelps Dodge Corporation, whose current mailing address is Highway 92, Bisbee, Arizona, 85603. The claim was located on MARCH 26, 1960 and is situated in SE 1/4, Section 29 T3N R3W and, 1/4, Section T R and, 1/4, Section T R and, 1/4, Section T R, Gila and Salt River Base and Meridian, in the State of Arizona.

RECEIVED  
B. L. M. AZ STATE OFFICE  
OCT 19 1979  
10:00 A.M.  
PHOENIX, ARIZONA

3-18-80  
PC

A  
M  
C  
79384

STATE OF ARIZONA, County of Yavapai—ss. **2963**  
I do hereby certify that the within instrument was filed and recorded at the request of E. Grover Heinrichs  
on April 1 A. D. 1960 at 1:45 o'clock P. M. Book 181 Official Records  
Page 174 Records of Yavapai County, Arizona.

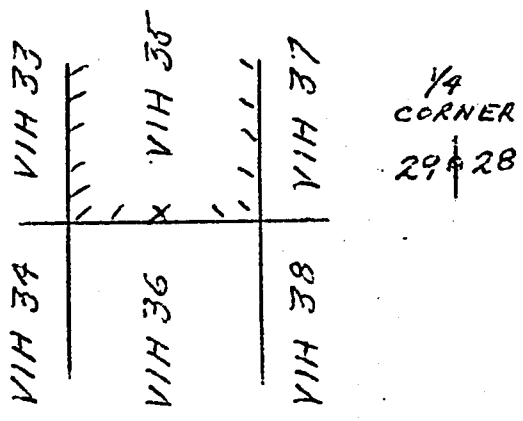
INDEXED  
PAGE  
PHOTOSTATED

WITNESS my hand and official seal the day and year first above written.  
FRANK C. BAUER, County Recorder  
By Paul E. Studge Deputy

### Notice of Location (LODE)

NOTICE IS HEREBY GIVEN that the VIIH 35 lode mining claim  
was located by E. GROVER HEINRICHS on MARCH 26, 1960.  
This claim is 1,500 feet in length along the vein or deposit of mineral-bearing rock in place and 300 feet in  
width on each side of the middle of said vein or deposit at which this notice is posted. The general course of  
this claim is NORTH-SOUTH and is situated in the COPPER BASIN Mining  
District, YAVAPAI County, Arizona. This claim runs from the location monument or stake  
on which the notice is posted 25 feet in a SOUTHERLY direction to the SOUTH  
center end monument or stake and 1475 feet in a NORTHERLY direction from the  
location monument or stake to the NORTH center end monument or stake, and is also marked by two  
corner monuments or stakes at each end of the claim, one on each side of and 300 feet from the center end  
monuments or stakes, making the claim in the form of a parallelogram.

THE LOCATION MONUMENT OF VIIH 35 IS APPROXIMATELY  
1450 FEET IN A SW DIRECTION FROM 1/4 CORNER 29 | 28  
T13N, R3W, GSRB4M, ARIZ. THIS CLAIM IS PART  
OF A CONTIGUOUS GROUP.



E. Grover Heinrichs  
E. GROVER HEINRICHS  
Locator  
George W. Glick, Jr.  
WITNESS

RECEIVED  
B. L. M. AZ STATE OFFICE

OCT 19 1979

Write on the above lines the locality of the claim with reference to some natural object or permanent monument whereby the claim can be identified. Give the section, township and range and, if possible, the direction and distance from the nearest public survey marker. It is advisable to make a sketch in the space above, showing the adjoining and overlapping claims. If this is an amendment of a location notice, give the name and book and page of recording of the claim being amended.

A M C 79384

SUPPLEMENT TO LOCATION NOTICE INFORMATION

The VIH 35 LODE MINING CLAIM is owned by Phelps Dodge Corporation, whose current mailing address is Highway 92, Bisbee, Arizona, 85603. The claim was located on MARCH 26, 1960 and is situated in NE 1/4, Section 29 T13N R3W and, SE 1/4, Section 29 T13N R3W and, 1/4, Section T R and, 1/4, Section T R, Gila and Salt River Base and Meridian, in the State of Arizona.

RECEIVED  
B. L. M. AZ STATE OFFICE  
OCT 19 1979  
10:00 A.M.  
PHOENIX, ARIZONA

3-18-80  
H

A MC 79385

STATE OF ARIZONA, County of Yavapai—ss. 2964  
I do hereby certify that the within instrument was filed and recorded at the request of E. Grover Heinrichs  
on April 1 A. D. 1960 at 1:45 o'clock P. M. Book 181 Official Records  
Page 175, Records of Yavapai County, Arizona.

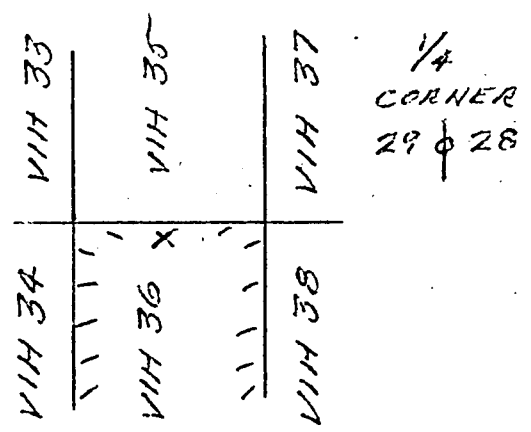
WITNESS my hand and official seal the day and year first above written  
FRANK C. BAUER, County Recorder  
By Harold Schulze, Deputy

INDEXED  
FAGED  
PHOTOSTATED

### Notice of Location (LODE)

NOTICE IS HEREBY GIVEN that the VIH 36 lode mining claim was located by E. GROVER HEINRICHS on MARCH 26, 1960. This claim is 1,500 feet in length along the vein or deposit of mineral-bearing rock in place and 300 feet in width on each side of the middle of said vein or deposit at which this notice is posted. The general course of this claim is NORTH-SOUTH and is situated in the COPPER BASIN Mining District, YAVAPAI County, Arizona. This claim runs from the location monument or stake on which the notice is posted 25 feet in a NORTHERLY direction to the NORTH center end monument or stake and 1475 feet in a SOUTHERLY direction from the location monument or stake to the SOUTH center end monument or stake, and is also marked by two corner monuments or stakes at each end of the claim, one on each side of and 300 feet from the center end monuments or stakes, making the claim in the form of a parallelogram.

THE LOCATION MONUMENT OF VIH 36 IS APPROXIMATELY 1450 FEET IN A SW DIRECTION FROM 1/4 CORNER 29 | 28 T13N, R3W, GSRB&M, ARIZ. THIS CLAIM IS PART OF A CONTIGUOUS GROUP.



E. Grover Heinrichs  
E. GROVER HEINRICHS  
Locator  
George W. Flick, Jr.  
WITNESS

RECEIVED  
B. L. M. AZ STATE OFFICE  
OCT 19 1979  
10:00 A.M.  
PHOENIX, ARIZONA

Write on the above lines the locality of the claim with reference to some natural object or permanent monument whereby the claim can be identified. Give the section, township and range if known and, if possible, the direction and distance from the nearest public survey marker. It is advisable to make a sketch in the space above, showing the adjoining and overlapping claims. If this is an amendment of a location notice, give the name and book and page of recording of the claim being amended.

408 p-175

A M C 79385

SUPPLEMENT TO LOCATION NOTICE INFORMATION

The VIH. 36 LODE MINING CLAIM is owned  
 by Phelps Dodge Corporation, whose current mailing  
 address is Highway 92, Bisbee, Arizona, 85603. The  
 claim was located on MARCH 26, 1960 and is situated in  
SE 1/4, Section 29 T13N R3W and,  
1/4, Section      T     R     and,  
1/4, Section      T     R     and,  
1/4, Section      T     R    ,  
 Gila and Salt River Base and Meridian, in the State of  
 Arizona.

RECEIVED  
 B. L. M. AZ STATE OFFICE  
 OCT 19 1979  
 10:00 A.M.  
 PHOENIX, ARIZONA



J-18-80  
bc

A M C  
79386

STATE OF ARIZONA, County of Yavapai—ss.

2965

I do hereby certify that the within instrument was filed and recorded at the request of E. Grover Heinrichs  
on April 1 A. D. 1960 at 1:45 o'clock P M. Book 181 Official Records  
Page 176 Records of Yavapai County, Arizona.

WITNESS my hand and official seal the day and year first above written

FRANK C. BAUER, County Recorder

By Pearl Sturige, Deputy

INDEXED

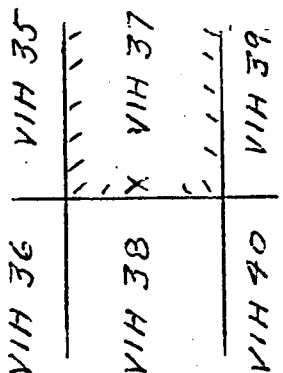
PAGED

PHOTOSTATED

### Notice of Location (LODE)

NOTICE IS HEREBY GIVEN that the VIH 37 lode mining claim was located by E. GROVER HEINRICHS on MARCH 26, 1960. This claim is 1,500 feet in length along the vein or deposit of mineral-bearing rock in place and 300 feet in width on each side of the middle of said vein or deposit at which this notice is posted. The general course of this claim is NORTH-SOUTH and is situated in the COPPER BASIN Mining District, YAVAPAI County, Arizona. This claim runs from the location monument or stake on which the notice is posted 50 feet in a SOUTHERLY direction to the SOUTH center end monument or stake and 1450 feet in a NORTHERLY direction from the location monument or stake to the NORTH center end monument or stake, and is also marked by two corner monuments or stakes at each end of the claim, one on each side of and 300 feet from the center end monuments or stakes, making the claim in the form of a parallelogram.

THE LOCATION MONUMENT OF VIH 37 IS APPROXIMATELY 850 FEET IN A SW DIRECTION FROM 1/4 CORNER 29 28 T13N, R3W, GSRB&M, ARIZ. THIS CLAIM IS PART OF A CONTIGUOUS GROUP.



1/4  
CORNER  
29 28

E. Grover Heinrichs  
E. GROVER HEINRICHS  
Locator  
George W. Flick, Jr.  
WITNESS

RECEIVED  
B. L. M. AZ STATE OFFICE

OCT 19 1960

10:00 A.M.  
PHOENIX, ARIZONA

Write on the above lines the locality of the claim with reference to some natural object or permanent monument whereby the claim can be identified. Give the section, township and range if known and, if possible, the direction and distance from the nearest public survey marker. It is advisable to make a sketch in the space above, showing the adjoining and overlapping claims. If this is an amendment of a location notice, give the name and book and page of recording of the claim being amended.

A MC 7938

SUPPLEMENT TO LOCATION NOTICE INFORMATION

The VIH 37 LODE MINING CLAIM is owned by Phelps Dodge Corporation, whose current mailing address is Highway 92, Bisbee, Arizona, 85603. The claim was located on MARCH 26, 1960 and is situated in NE 1/4, Section 29 T13N R3W and, SE 1/4, Section 29 T13N R3W and, 1/4, Section T R and, 1/4, Section T R, Gila and Salt River Base and Meridian, in the State of Arizona.

RECEIVED  
B. L. M. AZ STATE OFFICE  
OCT 19 1979  
10:00 A.M.  
PHOENIX, ARIZONA

B-1874  
G

2966

A MC 79387

STATE OF ARIZONA, County of Yavapai—ss.

I do hereby certify that the within instrument was filed and recorded at the request of E. Grover Heinrichs  
on April 1 A. D. 19 60 at 1:45 o'clock P. M. Book 181 Official Records  
Page 177 Records of Yavapai County, Arizona.

WITNESS my hand, and official seal the day and year first above written.

FRANK C. BAUER, County Recorder

By Paul E. Thulge Deputy

INDEXED


PAGED

PHOTOSTAT

### Notice of Location (LODE)

NOTICE IS HEREBY GIVEN that the V1H 38 lode mining claim  
was located by E. GROVER HEINRICHS on MARCH 26, 1960  
This claim is 1,500 feet in length along the vein or deposit of mineral-bearing rock in place and 300 feet in  
width on each side of the middle of said vein or deposit at which this notice is posted. The general course of  
this claim is NORTH-SOUTH and is situated in the COPPER BASIN Mining  
District, YAVAPAI County, Arizona. This claim runs from the location monument or stake  
on which the notice is posted 50 feet in a NORTHERLY direction to the NORTH  
center end monument or stake and 1450 feet in a SOUTHERLY direction from the  
location monument or stake to the SOUTH center end monument or stake, and is also marked by two  
corner monuments or stakes at each end of the claim, one on each side of and 300 feet from the center end  
monuments or stakes, making the claim in the form of a parallelogram.

THE LOCATION MONUMENT OF V1H 38 IS APPROXIMATELY  
870 FEET IN A SW DIRECTION FROM 1/4 CORNER 29 | 28  
T13N, R3W, GSRB&M, ARIZ. THIS CLAIM IS PART  
OF A CONTIGUOUS GROUP.



E. Grover Heinrichs

E. GROVER HEINRICHS  
Locator

George W. Flick Jr  
WITNESS

RECEIVED  
B. L. M. AZ STATE OFFICE

OCT 19 1979

10:00 A.M.  
PHOENIX, ARIZONA

Write on the above lines the locality of the claim with reference to some natural object or permanent monument whereby the claim can be identified. Give the section, township and range if known and, if possible, the direction and distance from the nearest public survey marker. It is advisable to make a sketch in the space above, showing the adjoining and overlapping claims. If this is an amendment of a location notice, give the name and book and page of recording of the claim being amended.

181 177

A MC 79387

SUPPLEMENT TO LOCATION NOTICE INFORMATION

The VIH 38 LODE MINING CLAIM is owned by Phelps Dodge Corporation, whose current mailing address is Highway 92, Bisbee, Arizona, 85603. The claim was located on MARCH 26, 1960 and is situated in SE 1/4, Section 29 T 13N R 3W and, 1/4, Section      T      R      and, 1/4, Section      T      R      and, 1/4, Section      T      R     , Gila and Salt River Base and Meridian, in the State of Arizona.

RECEIVED  
B. L. M. AZ STATE OFFICE  
OCT 19 1979  
10:00 A.M.  
PHOENIX, ARIZONA

3-18-80  
MC

STATE OF ARIZONA, County of Yavapai—ss.

2967

I do hereby certify that the within instrument was filed and recorded at the request of E. Grover Heinrichs  
on April 1 A. D. 1960 at 1:45 o'clock P M. Book 181 Official Records  
Page 178 Records of Yavapai County, Arizona.

WITNESS my hand and official seal the day and year first above written

FRANK C. BAUER, County Recorder.  
By Earl G. Stulze, Deputy

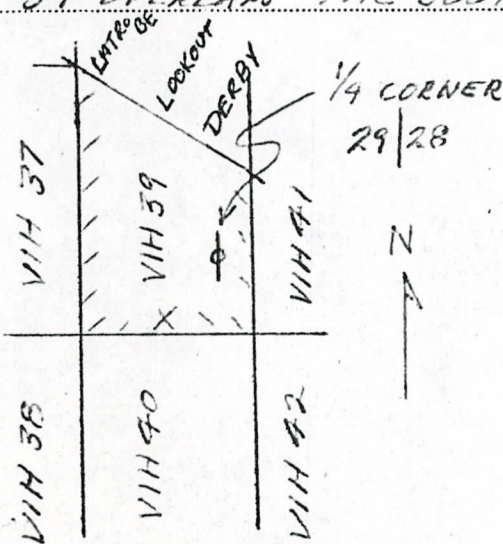
### Notice of Location (LODE)

INDEXED  
PAGED  
PHOTOSTATED

A  
M  
C  
79388

NOTICE IS HEREBY GIVEN that the VIIH 39 lode mining claim was located by E. GROVER HEINRICHS on MARCH 26, 1960. This claim is 1,500 feet in length along the vein or deposit of mineral-bearing rock in place and 300 feet in width on each side of the middle of said vein or deposit at which this notice is posted. The general course of this claim is NORTH-SOUTH and is situated in the COPPER BASIN Mining District, YAVAPAI County, Arizona. This claim runs from the location monument or stake on which the notice is posted 50 feet in a SOUTHERLY direction to the SOUTH center end monument or stake and 1450 feet in a NORTHERLY direction from the location monument or stake to the NORTH center end monument or stake, and is also marked by two corner monuments or stakes at each end of the claim, one on each side of and 300 feet from the center end monuments or stakes, making the claim in the form of a parallelogram.

THE LOCATION MONUMENT OF VIIH 39 IS APPROXIMATELY 260 FEET IN A SW DIRECTION FROM 1/4 CORNER 29/28 T13N, R3W, GSRBYM, ARIZ. THE NORTHERN PART OF VIIH 39 OVERLAPS THE SOUTHERN PARTS OF LATROBE, LOOKOUT, & DERBY PATENTED CLAIMS.



E. Grover Heinrichs  
E. GROVER HEINRICHS  
Locator  
George W. Flick, Jr.  
WITNESS

THIS CLAIM IS PART  
CONTIGUOUS GROUP

RECEIVED  
L. M. AZ STATE OFFICE

OCT 19 1979

10:00 A.M.  
PHOENIX, ARIZONA

Write on the above lines the locality of the claim with reference to some natural object or permanent monument whereby the claim can be identified. Give the section, township and range if known and, if possible, the direction and distance from the nearest public survey marker. It is advisable to make a sketch in the space above, showing the adjoining and overlapping claims. If this is an amendment of a location notice, give the name and book and page of recording of the claim being amended.

A MC 79388

.....  
.....  
.....  
SUPPLEMENT TO LOCATION NOTICE INFORMATION

The VIH. 39 LODE MINING CLAIM is owned  
by Phelps Dodge Corporation, whose current mailing  
address is Highway 92, Bisbee, Arizona, 85603. The  
claim was located on MARCH 26, 1960 and is situated in  
NE 1/4, Section 29 T 13N R 3W and,  
SE 1/4, Section 29 T 13N R 3W and,  
NW 1/4, Section 28 T 13N R 3W and,  
SW 1/4, Section 28 T 13N R 3W,  
Gila and Salt River Base and Meridian, in the State of  
Arizona.

RECEIVED  
B. L. M. AZ STATE OFFICE  
OCT 19 1979  
10:00 A.M.  
PHOENIX, ARIZONA

3-18-60

A MC 79389

STATE OF ARIZONA, County of Yavapai—ss. 2968  
I do hereby certify that the within instrument was filed and recorded at the request of E. Grover Heinrichs  
on April 1 A. D. 19 60 at 1:45 o'clock P M. Book 181 Official Records  
Page 179 Records of Yavapai County, Arizona.

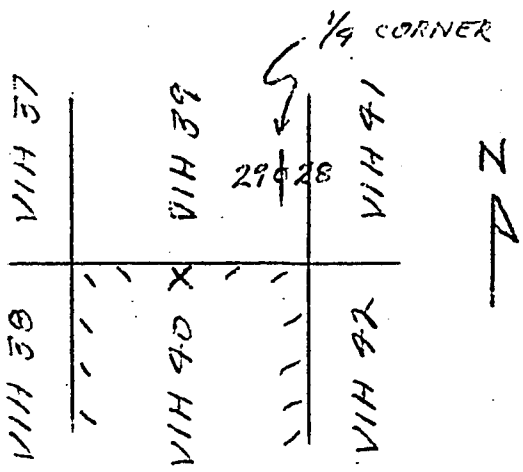
WITNESS my hand and official seal the day and year first above written.  
FRANK C. BAUER, County Recorder  
By Paul E. Stulze Deputy

INDEXED  
PAGED  
PHOTOSTATED

### Notice of Location (LODE)

NOTICE IS HEREBY GIVEN that the VIH 40 lode mining claim was located by E. GROVER HEINRICHS on MARCH 26, 1960. This claim is 1,500 feet in length along the vein or deposit of mineral-bearing rock in place and 300 feet in width on each side of the middle of said vein or deposit at which this notice is posted. The general course of this claim is NORTH-SOUTH and is situated in the COPPER BASIN Mining District, YAVAPAI County, Arizona. This claim runs from the location monument or stake on which the notice is posted 50 feet in a NORTHERLY direction to the NORTH center end monument or stake and 1450 feet in a SOUTHERLY direction from the location monument or stake to the SOUTH center end monument or stake, and is also marked by two corner monuments or stakes at each end of the claim, one on each side of and 300 feet from the center end monuments or stakes, making the claim in the form of a parallelogram.

THE LOCATION MONUMENT OF VIH 40 IS APPROXIMATELY 300 FEET IN A SW DIRECTION FROM 1/4 CORNER 29 | 28 T13N, R3W, GORBY M, ARIZ. THIS CLAIM IS PART OF A CONTIGUOUS GROUP.



E. Grover Heinrichs  
Locator  
George W. Flick, Jr.  
WITNESS

RECEIVED  
B. L. M. AZ STATE OFFICE  
OCT 19 1979  
10:00 A.M.  
PHOENIX, ARIZONA

Write on the above lines the locality of the claim with reference to some natural object or permanent monument whereby the claim can be identified. Give the section, township and range if known and, if possible, the direction and distance from the nearest public survey marker. It is advisable to make a sketch in the space above, showing the adjoining and overlapping claims. If this is an amendment of a location notice, give the name and book and page of recording of the claim being amended.

A MC 79389

SUPPLEMENT TO LOCATION NOTICE INFORMATION

The VIH. 40 LODE MINING CLAIM is owned  
 by Phelps Dodge Corporation, whose current mailing  
 address is Highway 92, Bisbee, Arizona, 85603. The  
 claim was located on MARCH 26, 1960 and is situated in  
SE 1/4, Section 29 T 13N R 3 W and,  
SW 1/4, Section 28 T 13N R 3 W and,  
1/4, Section      T      R      and,  
1/4, Section      T      R     ,  
 Gila and Salt River Base and Meridian, in the State of  
 Arizona.

RECEIVED  
 B. L. M. AZ STATE OFFICE  
 OCT 19 1979  
 10:00 A.M.  
 PHOENIX, ARIZONA



3-18-80  
JG

A MC 79390

STATE OF ARIZONA, County of Yavapai—ss. 2969  
I do hereby certify that the within instrument was filed and recorded at the request of E. Grover Heinrichs  
on April 1 A. D. 1960 at 1:45 o'clock P. M. Book 181 Official Records  
Page 180 Records of Yavapai County, Arizona.  
WITNESS my hand and official seal the day and year first above written.

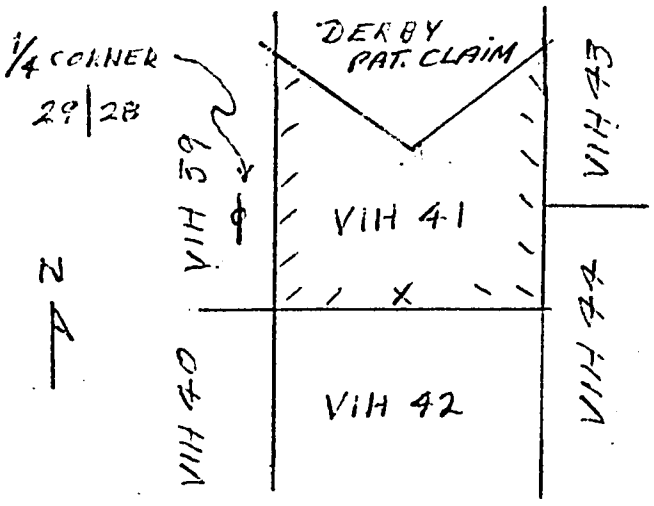
FRANK C. BAUER County Recorder  
By Paul E. Thulge Deputy

INDEXED  
FILED  
PHOTOSTATED

### Notice of Location (LODE)

NOTICE IS HEREBY GIVEN that the VIIH 41 lode mining claim was located by E. GROVER HEINRICHS on MARCH 26, 1960. This claim is 1,500 feet in length along the vein or deposit of mineral-bearing rock in place and 300 feet in width on each side of the middle of said vein or deposit at which this notice is posted. The general course of this claim is NORTH-SOUTH and is situated in the COPPER BASIN Mining District, YAVAPAI County, Arizona. This claim runs from the location monument or stake on which the notice is posted 50 feet in a SOUTHERLY direction to the SOUTH center end monument or stake and 1450 feet in a NORTHERLY direction from the location monument or stake to the center end monument or stake, and is also marked by two corner monuments or stakes at each end of the claim, one on each side of and 300 feet from the center end monuments or stakes, making the claim in the form of a parallelogram.

THE LOCATION MONUMENT OF VIIH 41 IS APPROXIMATELY 340 FEET IN A SE DIRECTION FROM 1/4 CORNER 29/28 T13N, R3W, GSR37M, ARIZ. THE NORTHERN 2/3 OF VIIH 41 OVERLAPS THE DERBY PATENTED CLAIM. THIS CLAIM IS PART OF A CONTIGUOUS GROUP.



E. Grover Heinrichs  
E. GROVER HEINRICHS  
Locator  
George W. Flick  
WITNESS

RECEIVED  
B. L. M. AZ STATE OFFICE  
OCT 19 1979  
10:00 A.M.  
PHOENIX, ARIZONA

Write on the above lines the locality of the claim with reference to some natural object or permanent monument whereby the claim can be identified. Give the section, township and range if known and, if possible, the direction and distance from the nearest public survey marker. It is advisable to make a sketch in the space above, showing the adjoining and overlapping claims. If this is an amendment of a location notice, give the name and book and page of recording of the claim being amended.

A MC 79390

SUPPLEMENT TO LOCATION NOTICE INFORMATION

The VIIH 41 -LODE MINING CLAIM is owned by Phelps Dodge Corporation, whose current mailing address is Highway 92, Bisbee, Arizona, 85603. The claim was located on MARCH 26, 1960 and is situated in

NW 1/4, Section 28 T 13N R 3W and,

SW 1/4, Section 28 T 13N R 3W and,

1/4, Section      T      R      and,

1/4, Section      T      R     ,

Gila and Salt River Base and Meridian, in the State of Arizona.

**RECEIVED  
B. L. M. AZ STATE OFFICE**

OCT 19 1979

**10:00 A.M.  
PHOENIX, ARIZONA**

3-18-80  
lsc

2970

STATE OF ARIZONA, County of Yavapai—ss.

I do hereby certify that the within instrument was filed and recorded at the request of E. Grover Heinrichs  
on April 1 A. D. 19 60 at 1:45 o'clock P M. Book 181 Official Records  
Page 181 Records of Yavapai County, Arizona.

INDEXED  
PAGE  
PHOTOSTATED

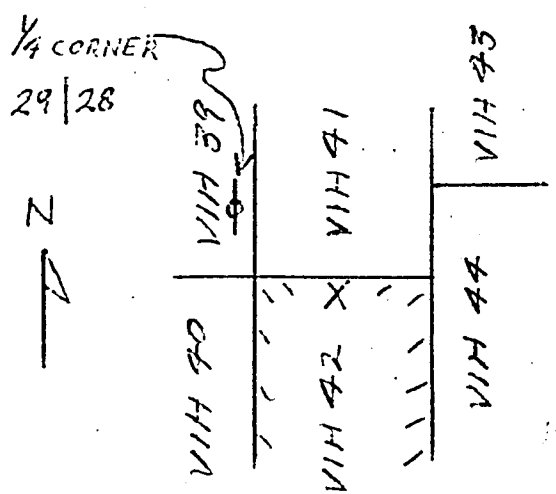
FRANK C. BAUER, County Recorder  
By Paul Ethelge Deputy

A  
M  
C  
7  
9  
3  
9  
1

### Notice of Location (LODE)

NOTICE IS HEREBY GIVEN that the V1H 42 lode mining claim was located by E. GROVER HEINRICHS on MARCH 26, 1960. This claim is 1,500 feet in length along the vein or deposit of mineral-bearing rock in place and 300 feet in width on each side of the middle of said vein or deposit at which this notice is posted. The general course of this claim is NORTH-SOUTH and is situated in the COPPER BASIN Mining District, YAVAPAI County, Arizona. This claim runs from the location monument or stake on which the notice is posted 50 feet in a NORTHERLY direction to the NORTH center end monument or stake and 1450 feet in a SOUTHERLY direction from the location monument or stake to the SOUTH center end monument or stake, and is also marked by two corner monuments or stakes at each end of the claim, one on each side of and 300 feet from the center end monuments or stakes, making the claim in the form of a parallelogram.

THE LOCATION MONUMENT OF V1H 42 IS APPROXIMATELY 380 FEET IN A SE DIRECTION FROM 1/4 CORNER 29 | 28 T 13N, R 3W, GSRB9-M, ARIZ. THIS CLAIM IS PART OF A CONTIGUOUS GROUP.



E. Grover Heinrichs  
E. GROVER HEINRICHS  
Locator  
George W. Flick, Jr.  
WITNESS

RECEIVED  
B. L. M. AZ STATE OFFICE

OCT 19 1979

10:00 A.M.  
PHOENIX, ARIZONA

Write on the above lines the locality of the claim with reference to some natural object or monument whereby the claim can be identified. Give the section, township and range if known and, if possible, the direction and distance from the nearest public survey marker. It is advisable to make a sketch in the space above, showing the adjoining and overlapping claims. If this is an amendment of a location notice, give the name and book and page of recording of the claim being amended.

181-181

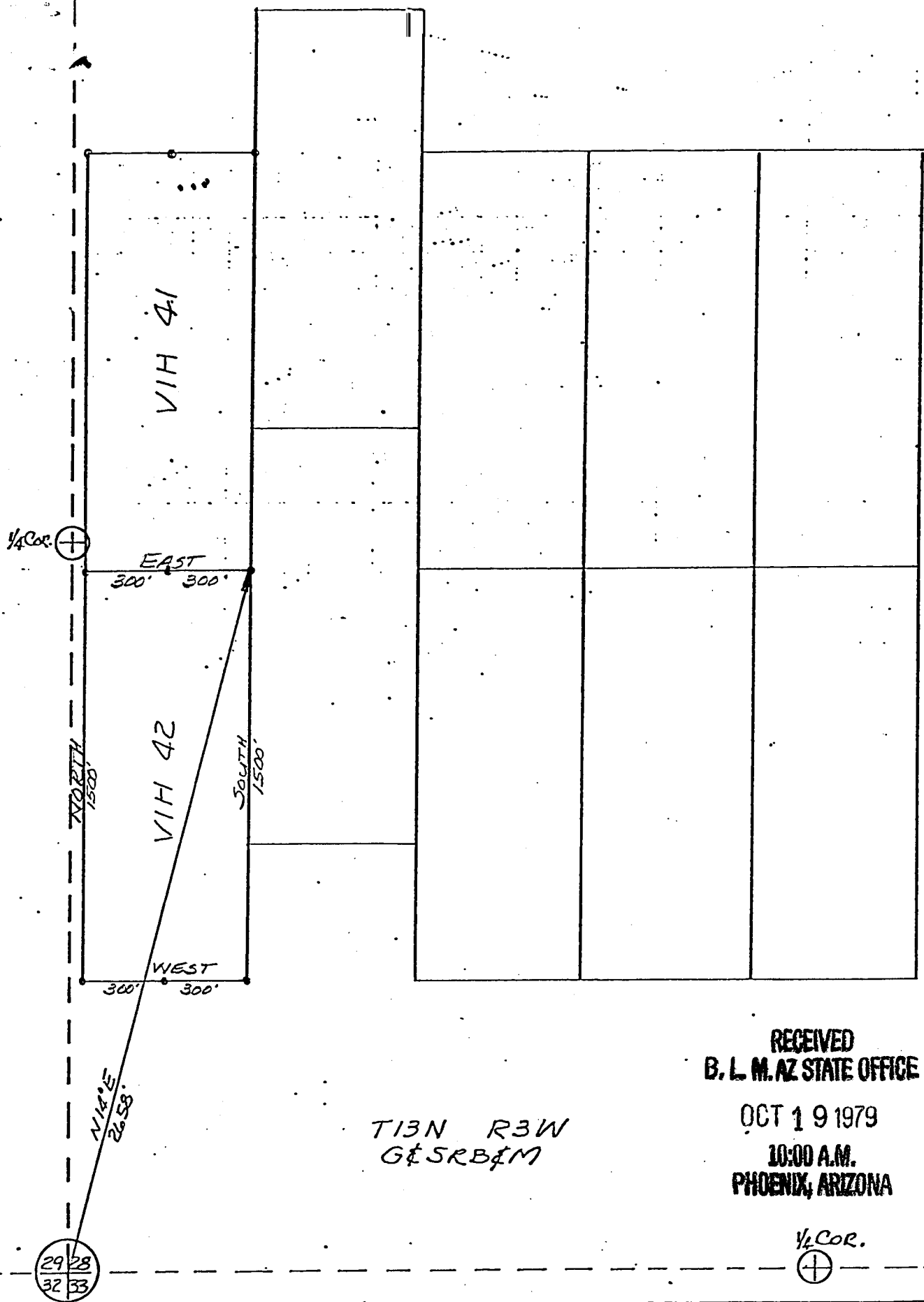
A MC 79391

SUPPLEMENT TO LOCATION NOTICE INFORMATION

The VIH. 42 LODE MINING CLAIM is owned by Phelps Dodge Corporation, whose current mailing address is Highway 92, Bisbee, Arizona, 85603. The claim was located on MARCH 26, 1960 and is situated in SW 1/4, Section 28 T 13N R 3W and, 1/4, Section      T      R      and, 1/4, Section      T      R      and, 1/4, Section      T      R     , Gila and Salt River Base and Meridian, in the State of Arizona.

RECEIVED  
B. L. M. AZ STATE OFFICE  
OCT 19 1979  
10:00 A.M.  
PHOENIX, ARIZONA

A MC 79391



T13N R3W  
G&SRB&M

RECEIVED  
B. L. M. AZ STATE OFFICE

OCT 19 1979

10:00 A.M.  
PHOENIX, ARIZONA

PLAT OF  
VIH 42  
LODE MINING CLAIM

PHELPS DODGE CORPORATION  
COPPER BASIN MINING DISTRICT  
YAVAPAI COUNTY, ARIZONA

SCALE: 1"=500'
DATE

3-18-80

A M C 79392

STATE OF ARIZONA, County of Yavapai—ss.

2971

I do hereby certify that the within instrument was filed and recorded at the request of E. Grover Heinrichs on April 1 A. D. 1960 at 1:45 o'clock P. M. Book 181 Official Records Page 182 Records of Yavapai County, Arizona.

WITNESS my hand and official seal the day and year first above written.

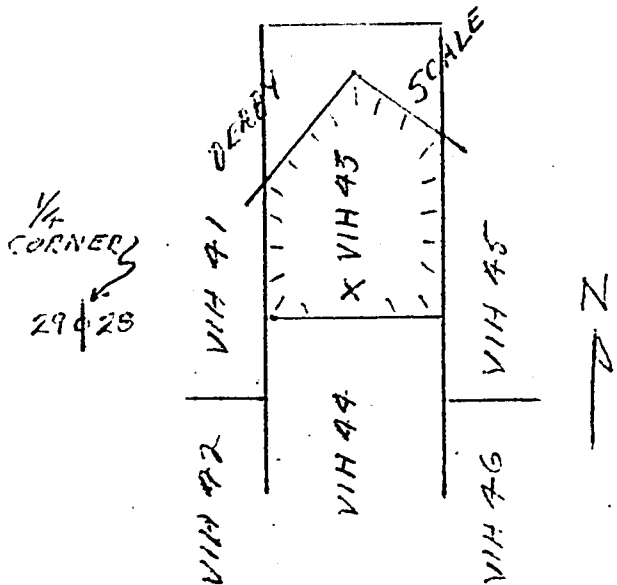
FRANK C. BAUER, County Recorder

By Paul E. Schulze Deputy

INDEXED  
PAGED  
PROTESTATED

### Notice of Location (LODE)

NOTICE IS HEREBY GIVEN that the VIH 43 lode mining claim was located by E. GROVER HEINRICHS on MARCH 26, 1960. This claim is 1,500 feet in length along the vein or deposit of mineral-bearing rock in place and 300 feet in width on each side of the middle of said vein or deposit at which this notice is posted. The general course of this claim is NORTH-SOUTH and is situated in the COPPER BASIN Mining District, YAVAPAI County, Arizona. This claim runs from the location monument or stake on which the notice is posted 50 feet in a SOUTHERLY direction to the SOUTH center end monument or stake and 1950 feet in a NORTHERLY direction from the location monument or stake to the NORTH center end monument or stake, and is also marked by two corner monuments or stakes at each end of the claim, one on each side of and 300 feet from the center end monuments or stakes, making the claim in the form of a parallelogram. THE LOCATION MONUMENT OF VIH 43 IS APPROXIMATELY 980 FEET IN A NE DIRECTION FROM 1/4 CORNER 29 28, T13N R31W S3R80M, ARIZ. A NORTHERN PART OF VIH 43 OVERLAPS THE SOUTHERN PART OF SCALE (PAT. CLAIM) & A EASTERN SIDE OF DERBY (PAT. CLAIM). THIS CLAIM IS PART OF A CONTIGUOUS GROUP.



E. Grover Heinrichs  
E. GROVER HEINRICHS  
 Locator

George W. Glick, Jr.  
 WITNESS

RECEIVED  
 B. L. M. AZ STATE OFFICE

OCT 19 1979

10:00 A.M.

PHOENIX, ARIZONA

Write on the above lines the locality of the claim with reference to some natural object or monument whereby the claim can be identified. Give the section, township and range, if possible, the direction and distance from the nearest public survey marker. It is advisable to make a sketch in the space above, showing the adjoining and overlapping claims. If this is an amendment of a location notice, give the name and book and page of recording of the claim being amended.

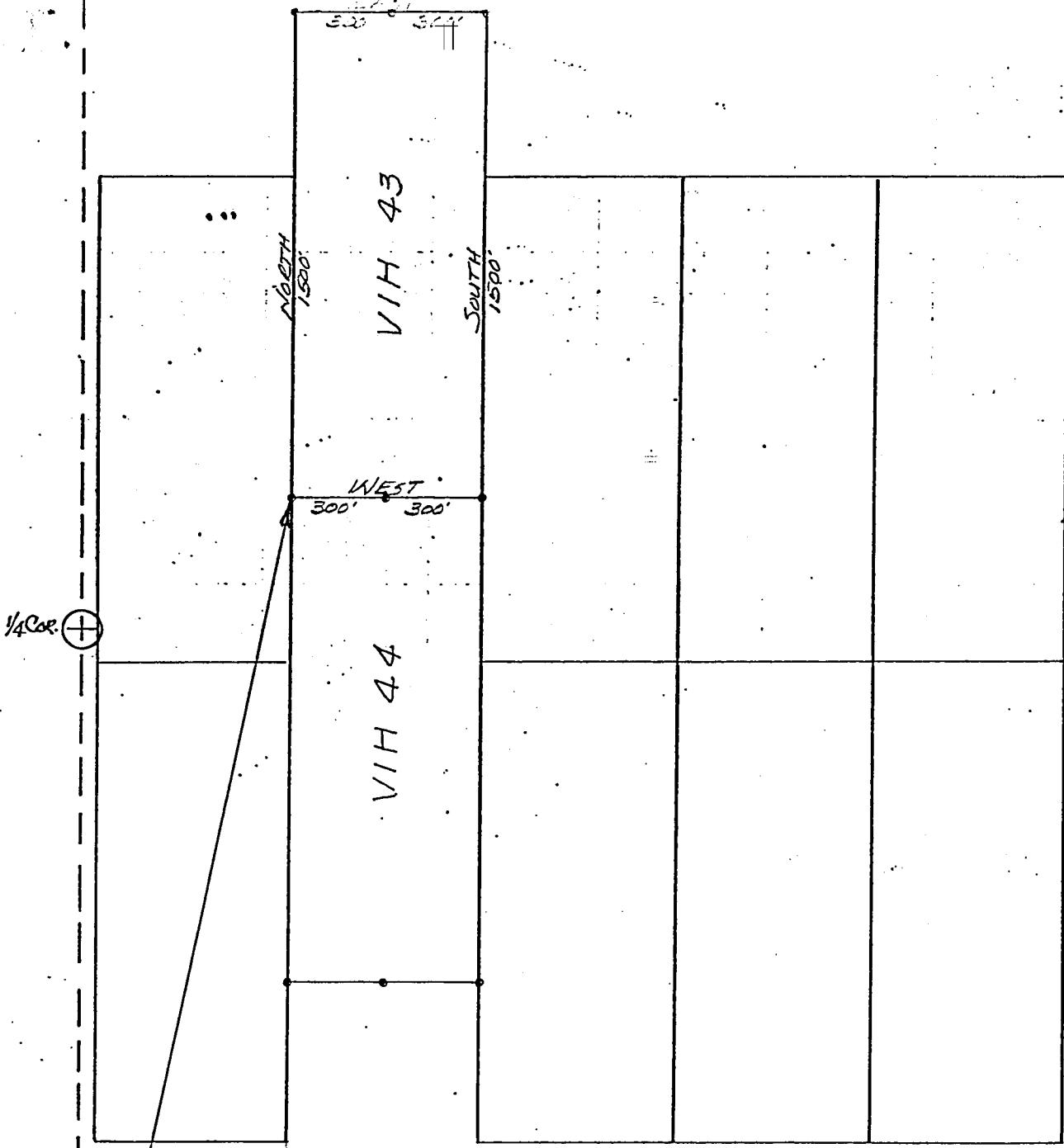
A MC 79392

SUPPLEMENT TO LOCATION NOTICE INFORMATION

The VIH 43 LODE MINING CLAIM is owned by Phelps Dodge Corporation, whose current mailing address is Highway 92, Bisbee, Arizona, 85603. The claim was located on MARCH 26, 1960 and is situated in NW 1/4, Section 28 T13N R3W and, 1/4, Section T R and, 1/4, Section T R and, 1/4, Section T R, Gila and Salt River Base and Meridian, in the State of Arizona.

RECEIVED  
B. L. M. AZ STATE OFFICE  
OCT 19 1979  
10:00 A.M.  
PHOENIX, ARIZONA

A.M.C. 79392



T13N R3W  
G&SRB&M

RECEIVED  
B. L. M. AZ STATE OFFICE

OCT 19 1979

10:00 A.M.  
PHOENIX, ARIZONA

PLAT OF  
VIH 43  
LODE MINING CLAIM

PHELPS DODGE CORPORATION  
COPPER BASIN MINING DISTRICT  
YAVAPAI COUNTY, ARIZONA

SCALE: 1"=500'
DATE



3-18-80  
K

STATE OF ARIZONA, County of Yavapai—ss.

2972

I do hereby certify that the within instrument was filed and recorded at the request of E. Grover Heinrichs  
on April 1 A. D. 19 60 at 1:45 o'clock P M. Book 181 Official Records  
Page 183, Records of Yavapai County, Arizona.

70003

WITNESS my hand and official seal the day and year first above written.

FRANK O. BAUER, County Recorder

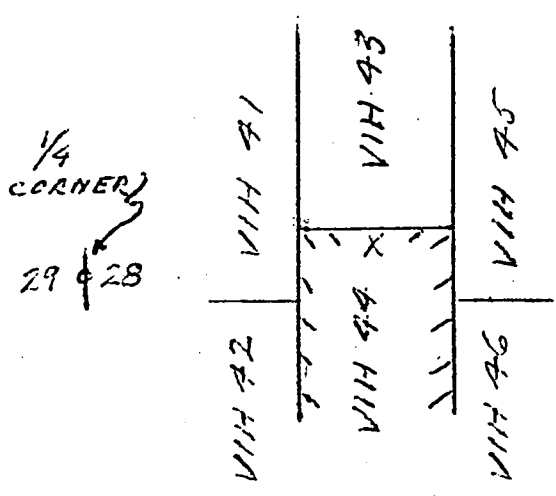
By Paul E. Sturge Deputy

INDEXED  
PAGED  
PHOTOSTATED

### Notice of Location (LODE)

NOTICE IS HEREBY GIVEN that the VIH 44 lode mining claim was located by E. GROVER HEINRICHS on MARCH 26, 1960. This claim is 1,500 feet in length along the vein or deposit of mineral-bearing rock in place and 300 feet in width on each side of the middle of said vein or deposit at which this notice is posted. The general course of this claim is NORTH-SOUTH and is situated in the COPPER BASIN Mining District, YAVAPAI County, Arizona. This claim runs from the location monument or stake on which the notice is posted 50 feet in a NORTHEASTLY direction to the NORTH center end monument or stake and 1950 feet in a SOUTHERLY direction from the location monument or stake to the SOUTH center end monument or stake, and is also marked by two corner monuments or stakes at each end of the claim, one on each side of and 300 feet from the center end monuments or stakes, making the claim in the form of a parallelogram.

THE LOCATION MONUMENT OF VIH 44 IS APPROXIMATELY 960 FEET IN NE DIRECTION FROM 1/4 CORNER 29/28, T13N, R3W, GSR&M, ARIZ.



E. Grover Heinrichs  
E. GROVER HEINRICHS  
Locator  
George W. Sturge  
WITNESS

RECEIVED  
B. L. M. AZ STATE OFFICE

OCT 19 1979

10:00 A.M.  
PHOENIX, ARIZONA

Write on the above lines the locality of the claim with reference to some natural object or permanent monument whereby the claim can be identified. Give the section, township and range if known and, if possible, the direction and distance from the nearest public survey marker. It is advisable to make a sketch in the space above, showing the adjoining and overlapping claims. If this is an amendment of a location notice, give the name and book and page of recording of the claim being amended.

A M C 79393

SUPPLEMENT TO LOCATION NOTICE INFORMATION

The VIH. 44 LODE MINING CLAIM is owned by Phelps Dodge Corporation, whose current mailing address is Highway 92, Bisbee, Arizona, 85603. The claim was located on MARCH 26, 1960 and is situated in NW 1/4, Section 28 T13N R3W and, SW 1/4, Section 28 T13N R3W and, 1/4, Section T R and, 1/4, Section T R, Gila and Salt River Base and Meridian, in the State of Arizona.

RECEIVED  
B. L. M. AZ STATE OFFICE  
OCT 19 1979  
10:00 A.M.  
PHOENIX, ARIZONA

3-18-80

A M C 79394

STATE OF ARIZONA, County of Yavapai—ss.

2973

I do hereby certify that the within instrument was filed and recorded at the request of E. Grover Heinrichs on April 1 A. D. 19 60 at 1:45 o'clock P M. Book 181 Official Records Page 184 Records of Yavapai County, Arizona.

WITNESS my hand and official seal the day and year first above written.

FRANK C. BAUER, County Recorder

By Paul G. Thurge Deputy

INDEXED

PAGED

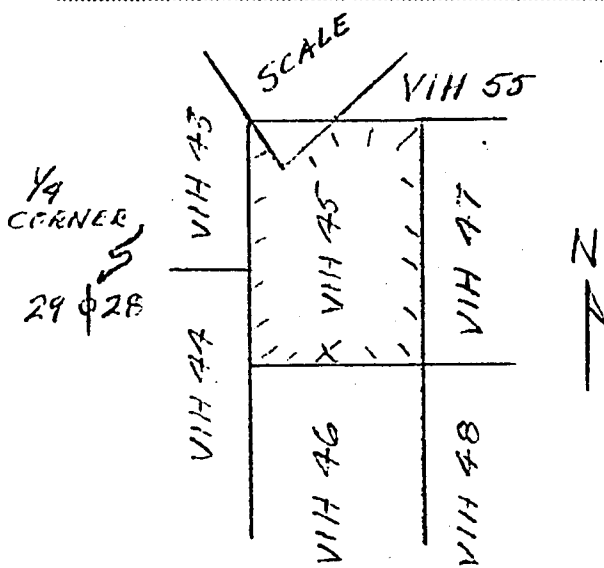
REGISTERED

### Notice of Location (LODE)

NOTICE IS HEREBY GIVEN that the VIIH 45 lode mining claim was located by E. GROVER HEINRICHS on MARCH 26, 1960. This claim is 1,500 feet in length along the vein or deposit of mineral-bearing rock in place and 300 feet in width on each side of the middle of said vein or deposit at which this notice is posted. The general course of this claim is NORTH-SOUTH and is situated in the COPPER BASIN Mining District, YAVAPAI County, Arizona. This claim runs from the location monument or stake on which the notice is posted 50 feet in a SOUTHERLY direction to the SOUTH center end monument or stake and 1450 feet in a NORTHERLY direction from the location monument or stake to the NORTH center end monument or stake, and is also marked by two corner monuments or stakes at each end of the claim, one on each side of and 300 feet from the center end monuments or stakes, making the claim in the form of a parallelogram.

THE LOCATION MONUMENT OF VIIH 45 IS APPROXIMATELY 1515 FEET IN A SE DIRECTION FROM 1/4 CORNER 29/28 T13N, R3W, GORP&M, ARIZ. A NORTHERN PART OF VIIH 45 OVERLAPS A SOUTHERN PART OF SCALE PATENTED CLAIM.

THIS CLAIM IS PART OF A CONTIGUOUS GROUP.



E. Grover Heinrichs  
E. GROVER HEINRICHS  
Locator  
George W. Glick, Jr.  
WITNESS

RECEIVED  
B. L. M. AZ STATE OFFICE

OCT 19 1979

10:00 A.M.  
PHOENIX, ARIZONA

Write on the above lines the locality of the claim with reference to some natural object or permanent monument whereby the claim can be identified. Give the section, township and range if known and, if possible, the direction and distance from the nearest public survey marker. It is advisable to make a sketch in the space above, showing the adjoining and overlapping claims. If this is an amendment of a location notice, give the name and book and page of recording of the claim being amended.

A M C 79394

SUPPLEMENT TO LOCATION NOTICE INFORMATION

The VIH 45 LODE MINING CLAIM is owned  
 by Phelps Dodge Corporation, whose current mailing  
 address is Highway 92, Bisbee, Arizona, 85603. The  
 claim was located on MARCH 26, 1960 and is situated in  
NW 1/4, Section 28 T13N R 3W and,  
SW 1/4, Section 28 T13N R 3W and,  
1/4, Section     T    R     and,  
1/4, Section     T    R    ,  
 Gila and Salt River Base and Meridian, in the State of  
 Arizona.

RECEIVED  
 B. L. M. AZ STATE OFFICE  
 OCT 19 1979  
 10:00 A.M.  
 PHOENIX, ARIZONA

3-18-20 HC

STATE OF ARIZONA, County of Yavapai—ss.

2974

I do hereby certify that the within instrument was filed and recorded at the request of E. Grover Heinrichs on April 1 A. D. 1960 at 1:45 o'clock P M. Book 181 Official Records Page 185 Records of Yavapai County, Arizona.

A MC 79395

WITNESS my hand and official seal the day and year first above written.

FRANK C. BAUER, County Recorder,

By Pearl Studge Deputy

INDEXED

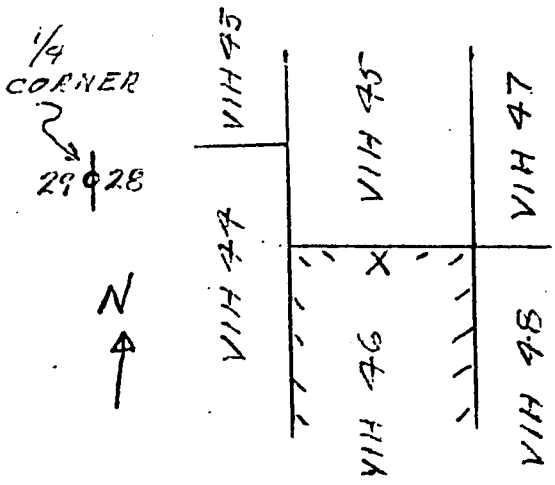
PAGED

PHOTOSTATED

### Notice of Location (LODE)

NOTICE IS HEREBY GIVEN that the VIIH 46 lode mining claim was located by E. GROVER HEINRICHS on MARCH 26, 1960. This claim is 1,500 feet in length along the vein or deposit of mineral-bearing rock in place and 300 feet in width on each side of the middle of said vein or deposit at which this notice is posted. The general course of this claim is NORTH-SOUTH and is situated in the COPPER BASIN Mining District, YAVAPAI County, Arizona. This claim runs from the location monument or stake on which the notice is posted 50 feet in a NORTHEASTLY direction to the NORTH center end monument or stake and 1950 feet in a SOUTHERLY direction from the location monument or stake to the SOUTH center end monument or stake, and is also marked by two corner monuments or stakes at each end of the claim, one on each side of and 300 feet from the center end monuments or stakes, making the claim in the form of a parallelogram.

THE LOCATION MONUMENT OF VIIH 46 IS APPROXIMATELY 1530 FEET IN A SE DIRECTION FROM 1/4 CORNER 29 | 28 T13N, R3W, GSRB&M, ARIZ. THIS CLAIM IS PART OF A CONTIGUOUS GROUP.



E. Grover Heinrichs  
E. GROVER HEINRICHS  
Locator  
George W. Flick  
WITNESS

RECEIVED  
B. L. M. AZ STATE OFFICE

OCT 19 1960

10:00 A.M.  
PHOENIX, ARIZONA

Write on the above lines the locality of the claim with reference to some natural object or permanent monument whereby the claim can be identified. Give the section, township and range if known and, if possible, the direction and distance from the nearest public survey marker. It is advisable to make a sketch in the space above, showing the adjoining and overlapping claims. If this is an amendment of a location notice, give the name and book and page of recording of the claim being amended.

BOOK 181 PAGE 185

SUPPLEMENT TO LOCATION NOTICE INFORMATION

A MC 79395

The VIH. 46 LODE MINING CLAIM is owned by Phelps Dodge Corporation, whose current mailing address is Highway 92, Bisbee, Arizona, 85603. The claim was located on MARCH 26, 1960 and is situated in SW 1/4, Section 28 T13N R3W and, 1/4, Section      T     R     and, 1/4, Section      T     R     and, 1/4, Section      T     R    , Gila and Salt River Base and Meridian, in the State of Arizona.

RECEIVED  
B. L. M. AZ STATE OFFICE

OCT 19 1979

10:00 A.M.  
PHOENIX, ARIZONA

3-18-80  
MC

STATE OF ARIZONA, County of Yavapai—ss.

2975

I do hereby certify that the within instrument was filed and recorded at the request of E. Grover Heinrichs

on April 1 A. D. 19 60 at 1:45 o'clock P. M. Book 181 Official Records

Page 186 Records of Yavapai County, Arizona.

WITNESS my hand and official seal the day and year first above written.

FRANK C. BAUER, County Recorder

By George W. Slick, Jr. Deputy

INDEXED

PAGED PHOTOGRAPHED

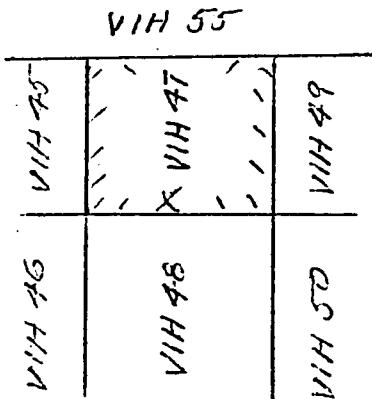
A MC 79896

### Notice of Location (LODE)

NOTICE IS HEREBY GIVEN that the VIH 47 lode mining claim was located by E. GROVER HEINRICHS on MARCH 26, 1960. This claim is 1,500 feet in length along the vein or deposit of mineral-bearing rock in place and 300 feet in width on each side of the middle of said vein or deposit at which this notice is posted. The general course of this claim is NORTH-SOUTH and is situated in the COOPER BASIN Mining District, YAVAPAI County, Arizona. This claim runs from the location monument or stake on which the notice is posted 50 feet in a SOUTHERLY direction to the SOUTH center end monument or stake and 1450 feet in a NORTHERLY direction from the location monument or stake to the NORTH center end monument or stake, and is also marked by two corner monuments or stakes at each end of the claim, one on each side of and 300 feet from the center end monuments or stakes, making the claim in the form of a parallelogram.

THE LOCATION MONUMENT OF VIH 47 IS APPROXIMATELY 2110 FEET IN A SE DIRECTION FROM 1/4 CORNER 29 | 28 T 13N, R3W, COOPER BASIN, ARIZ. THIS CLAIM IS PART OF A CONTIGUOUS GROUP. THE N. END LINE OF VIH 47 JOINS A PART OF THE S. SIDE LINE OF VIH 55.

1/4  
CORNER  
29 | 28



E. Grover Heinrichs

E. GROVER HEINRICHS

Locator

George W. Slick, Jr.

WITNESS

RECEIVED  
B. L. M. AZ STATE OFFICE

OCT 19 1979

10:00 A.M.  
PHOENIX, ARIZONA

Write on the above lines the locality of the claim with reference to some natural object on the location monument whereby the claim can be identified. Give the section, township and range if known and, if possible, the direction and distance from the nearest public survey marker. It is advisable to make a sketch in the space above, showing the adjoining and overlapping claims. If this is an amendment of a location notice, give the name and book and page of recording of the claim being amended.

BOOK 181 PAGE 186

A MC 79396

SUPPLEMENT TO LOCATION NOTICE INFORMATION

The VIH. 47 LODE MINING CLAIM is owned by Phelps Dodge Corporation, whose current mailing address is Highway 92, Bisbee, Arizona, 85603. The claim was located on MARCH 26, 1960 and is situated in NW 1/4, Section 28 T13N R3W and, SW 1/4, Section 28 T13N R3W and, 1/4, Section T R and, 1/4, Section T R, Gila and Salt River Base and Meridian, in the State of Arizona.

RECEIVED  
B. L. M. AZ STATE OFFICE  
OCT 19 1979  
10:00 A.M.  
PHOENIX, ARIZONA



3-18-80  
Mc

A MC 79397

STATE OF ARIZONA, County of Yavapai—ss.

2976

I do hereby certify that the within instrument was filed and recorded at the request of E. Grover Heinrichs  
on April 1 A. D. 1960 at 1:45 o'clock P M. Book 181 Official Records  
Page 187 Records of Yavapai County, Arizona.

WITNESS my hand and official seal the day and year first above written.

FRANK C. BAUER, County Recorder

By Pearl E. Studge, Deputy


INDEXED  
PAGED  
PHOTOSTATED

### Notice of Location (LODE)

NOTICE IS HEREBY GIVEN that the V1H 48 lode mining claim was located by E. GROVER HEINRICHS on MARCH 26, 1960. This claim is 1,500 feet in length along the vein or deposit of mineral-bearing rock in place and 300 feet in width on each side of the middle of said vein or deposit at which this notice is posted. The general course of this claim is NORTH-SOUTH and is situated in the COPPER BASIN Mining District, YAVAPAI County, Arizona. This claim runs from the location monument or stake on which the notice is posted 50 feet in a NORTHERLY direction to the NORTH center end monument or stake and 1450 feet in a SOUTHERLY direction from the location monument or stake to the SOUTH center end monument or stake, and is also marked by two corner monuments or stakes at each end of the claim, one on each side of and 300 feet from the center end monuments or stakes, making the claim in the form of a parallelogram.

THE LOCATION MONUMENT OF V1H 48 IS APPROXIMATELY 2110 FEET IN A SE DIRECTION FROM 1/4 CORNER 29 | 28 T13N, R3W, GSRBM, ARIZ. THIS CLAIM IS PART OF A CONTIGUOUS GROUP.

1/4  
CORNER  
29 | 28



E. Grover Heinrichs  
E. GROVER HEINRICHS  
Locator  
George W. Glick, Jr.

WITNESS  
RECEIVED  
B. L. M. AZ STATE OFFICE  
OCT 19 1979  
10:00 A.M.  
PHOENIX, ARIZONA

Write on the above lines the locality of the claim with reference to some natural object or permanent monument whereby the claim can be identified. Give the section, township and range if known and, if possible, the direction and distance from the nearest public survey marker. It is advisable to make a sketch in the space above, showing the adjoining and overlapping claims. If this is an amendment of a location notice, give the name and book and page of recording of the claim being amended.

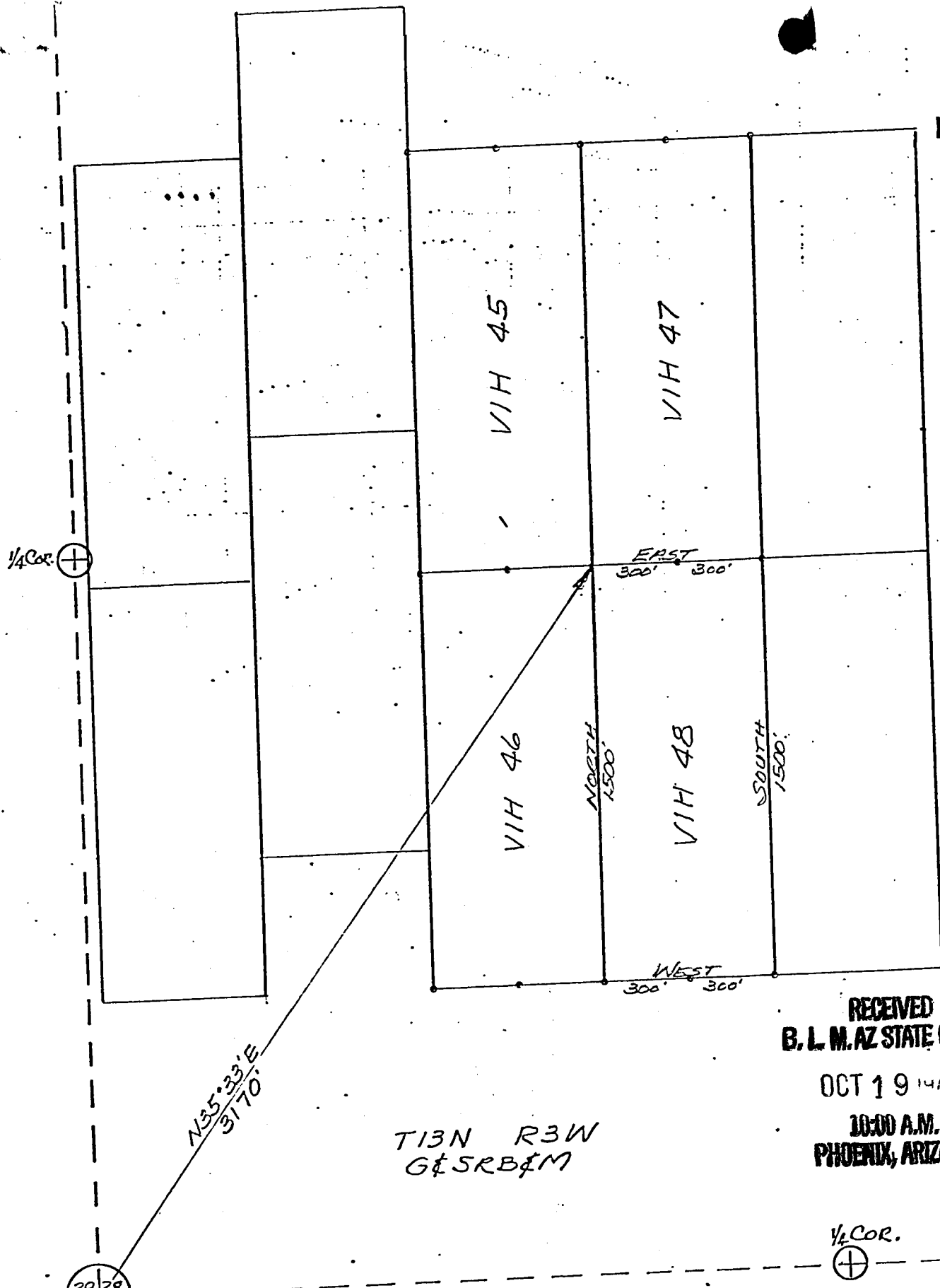
A MC 79397

SUPPLEMENT TO LOCATION NOTICE INFORMATION

The VIH 48 LODE MINING CLAIM is owned  
 by Phelps Dodge Corporation, whose current mailing  
 address is Highway 92, Bisbee, Arizona, 85603. The  
 claim was located on MARCH 26, 1960 and is situated in  
SW 1/4, Section 28 T13N R3W and,  
1/4, Section      T     R     and,  
1/4, Section      T     R     and,  
1/4, Section      T     R    ,  
 Gila and Salt River Base and Meridian, in the State of  
 Arizona.

RECEIVED  
 B. L. M. AZ STATE OFFICE  
 OCT 19 1965  
 10:00 A.M.  
 PHOENIX, ARIZONA

A MC 79397



T13N R3W  
G&SRB&M

RECEIVED  
B. L. M. AZ STATE OFFICE

OCT 19 1914

10:00 A.M.  
PHOENIX, ARIZONA

1/4 COR.  
⊕

29 28  
32 33

PLAT OF  
VIH 48  
LODE MINING CLAIM

PHELPS DODGE CORPORATION  
COPPER BASIN MINING DISTRICT  
YAVAPAI COUNTY, ARIZONA

SCALE: 1"=500'  
DATE

3-18-80  
A MC  
79398

2977

STATE OF ARIZONA, County of Yavapai—ss.

I do hereby certify that the within instrument was filed and recorded at the request of E. Grover Heinrichs  
on April 1 A. D. 19 60 at 1:45 o'clock P M. Book 181 Official Records  
Page 188 Records of Yavapai County, Arizona.

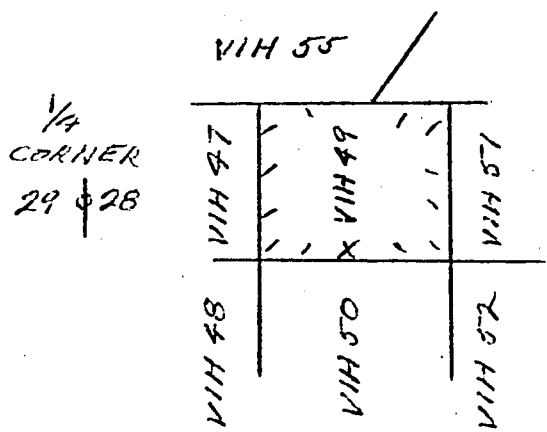
INDEXED  
PAGED

FRANK C. BAUER, County Recorder  
By Paul E. Thulze Deputy

### Notice of Location (LODE)

NOTICE IS HEREBY GIVEN that the VIIH 49 lode mining claim was located by E. GROVER HEINRICHS on MARCH 26, 1960. This claim is 1,500 feet in length along the vein or deposit of mineral-bearing rock in place and 300 feet in width on each side of the middle of said vein or deposit at which this notice is posted. The general course of this claim is NORTH-SOUTH and is situated in the COPPER BASIN Mining District, YAVAPAI County, Arizona. This claim runs from the location monument or stake on which the notice is posted 50 feet in a SOUTHERLY direction to the SOUTH center end monument or stake and 1450 feet in a NORTHERLY direction from the location monument or stake to the NORTH center end monument or stake, and is also marked by two corner monuments or stakes at each end of the claim, one on each side of and 300 feet from the center end monuments or stakes, making the claim in the form of a parallelogram.

THE LOCATION MONUMENT OF VIIH 49 IS APPROXIMATELY 2700 FEET IN A SE DIRECTION FROM 1/4 CORNER 29 | 28 T13N, R3W, G5R2B2M, ARIZ. A PART OF THE N. END LINE OF VIIH 49 JOINS A PART OF THE S. SIDE LINE OF VIIH 55. THIS CLAIM IS PART OF A CONTIGUOUS GROUP.



E. Grover Heinrichs  
E. GROVER HEINRICHS  
Locator

George W. Thulze  
WITNESS

RECEIVED  
B.L.M. AZ STATE OFFICE

OCT 19 1969  
10:00 A.M.  
PHOENIX, ARIZONA

Write on the above lines the locality of the claim with reference to some natural object or permanent monument whereby the claim can be identified. Give the section, township and range if known and, if possible, the direction and distance from the nearest public survey marker. It is advisable to make a sketch in the space above, showing the adjoining and overlapping claims. If this is an amendment of a location notice, give the name and book and page of recording of the claim being amended.

A MC 79398

SUPPLEMENT TO LOCATION NOTICE INFORMATION

The VIH 49 LODE MINING CLAIM is owned by Phelps Dodge Corporation, whose current mailing address is Highway 92, Bisbee, Arizona, 85603. The claim was located on MARCH 26, 1960 and is situated in NW 1/4, Section 28 T 13N R 3W and, NE 1/4, Section 28 T 13N R 3W and, SW 1/4, Section 28 T 13N R 3W and, SE 1/4, Section 28 T 13N R 3W, Gila and Salt River Base and Meridian, in the State of Arizona.

RECEIVED  
B. L. M. AZ STATE OFFICE  
OCT 19 1969  
10:00 A.M.  
PHOENIX, ARIZONA

3-18-80

STATE OF ARIZONA, County of Yavapai—ss.

2978

I do hereby certify that the within instrument was filed and recorded at the request of E. Grover Heinrichs on April 1 A. D. 19 60 at 1:45 o'clock P. M. Book 181 Official Records Page 189 Records of Yavapai County, Arizona.

A  
M  
C  
7  
9  
3  
9  
9

WITNESS my hand and official seal the day and year first above written.

FRANK C. BAUER, County Recorder

By Leard G. Ehrig Deputy

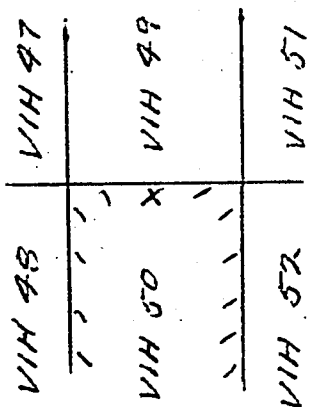
INDEXED  
PAGED  
PHOTOSTATED

### Notice of Location (LODE)

NOTICE IS HEREBY GIVEN that the VIH 50 lode mining claim was located by E. GROVER HEINRICHS on MARCH 26, 1960. This claim is 1,500 feet in length along the vein or deposit of mineral-bearing rock in place and 300 feet in width on each side of the middle of said vein or deposit at which this notice is posted. The general course of this claim is NORTH-SOUTH and is situated in the COPPER BASIN Mining District, YAVAPAI County, Arizona. This claim runs from the location monument or stake on which the notice is posted 50 feet in a NORTHERLY direction to the NORTH center end monument or stake and 1450 feet in a SOUTHERLY direction from the location monument or stake to the SOUTH center end monument or stake, and is also marked by two corner monuments or stakes at each end of the claim, one on each side of and 300 feet from the center end monuments or stakes, making the claim in the form of a parallelogram.

THE LOCATION MONUMENT OF VIH 50 IS APPROXIMATELY 2710 FEET IN A SE DIRECTION FROM 1/4 CORNER 29 | 28 T13N, R3W, GSRBPM, ARIZ. THIS CLAIM IS PART OF A CONTIGUOUS GROUP.

1/4  
CORNER  
29 | 28



E. Grover Heinrichs  
E. GROVER HEINRICHS  
Locator

George W. Gluck, Jr.  
WITNESS

RECEIVED  
B. L. M. AZ STATE OFFICE

OCT 19 1960

10:00 A.M.  
PHOENIX, ARIZONA

Write on the above lines the locality of the claim with reference to some natural object or permanent monument whereby the claim can be identified. Give the section, township and range if known and, if possible, the direction and distance from the nearest public survey marker. It is advisable to make a sketch in the space above, showing the adjoining and overlapping claims. If this is an amendment of a location notice, give the name and book and page of recording of the claim being amended.

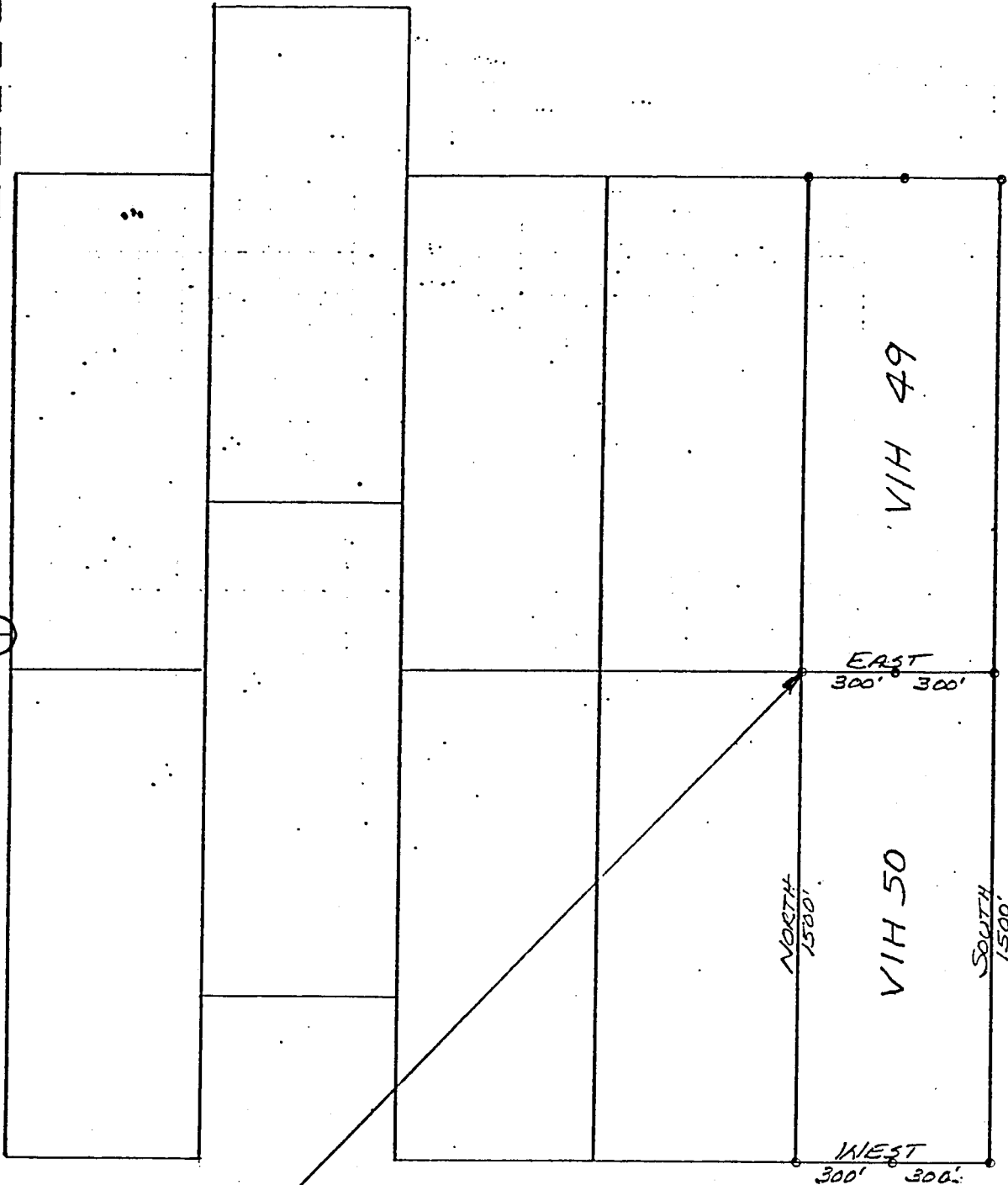
A M C 79399

SUPPLEMENT TO LOCATION NOTICE INFORMATION

The VIH. 50 LODE MINING CLAIM is owned by Phelps Dodge Corporation, whose current mailing address is Highway 92, Bisbee, Arizona, 85603. The claim was located on MARCH 26, 1960 and is situated in SW 1/4, Section 28 T 13N R 3W and, SE 1/4, Section 28 T 13N R 3W and, 1/4, Section      T      R      and, 1/4, Section      T      R     , Gila and Salt River Base and Meridian, in the State of Arizona.

RECEIVED  
B. L. M. AZ STATE OFFICE  
OCT 19 1979  
10:00 A.M.  
PHOENIX, ARIZONA

A M C 79399



1/4 COR. ⊕

EAST  
300' 300'

NORTH  
1500'

VIH 50

SOUTH  
1500'

WEST  
300' 300'

N43°27'E  
3552'

T13N R3W  
G&SRB&M

RECEIVED  
B. L. M. AZ STATE OFFICE

OCT 19 1979

10:00 A.M.  
PHOENIX, ARIZONA

29 28  
32 33

1/4 COR. ⊕

PLAT OF  
VIH 50  
LODE MINING CLAIM

PHELPS DODGE CORPORATION  
COPPER BASIN MINING DISTRICT  
YAVAPAI COUNTY, ARIZONA

SCALE: 1"=500'

DATE



3-19-80  
MC

STATE OF ARIZONA, County of Yavapai—ss.

2979

I do hereby certify that the within instrument was filed and recorded at the request of E. Grover Heinrichs  
on April 1 A. D. 19 60 at 1:45 o'clock P M. Book 181 Official Records  
Page 190 Records of Yavapai County, Arizona.

WITNESS my hand and official seal the day and year first above written.

FRANK C. BAUER, County Recorder

By Paul Schulze Deputy

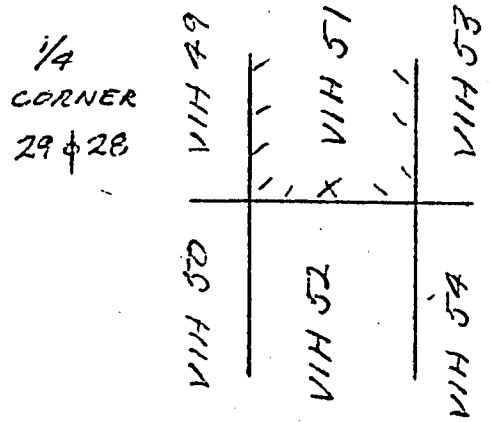
INDEXED  
PAGED  
PHOTOSTATED

A  
C  
79400

### Notice of Location (LODE)

NOTICE IS HEREBY GIVEN that the VIIH 51 lode mining claim was located by E. GROVER HEINRICHS on MARCH 26, 1960. This claim is 1,500 feet in length along the vein or deposit of mineral-bearing rock in place and 300 feet in width on each side of the middle of said vein or deposit at which this notice is posted. The general course of this claim is NORTH-SOUTH and is situated in the COPPER BAIN Mining District, YAVAPAI County, Arizona. This claim runs from the location monument or stake on which the notice is posted 50 feet in a SOUTHERLY direction to the SOUTH center end monument or stake and 1450 feet in a NORTHERLY direction from the location monument or stake to the NORTH center end monument or stake, and is also marked by two corner monuments or stakes at each end of the claim, one on each side of and 300 feet from the center end monuments or stakes, making the claim in the form of a parallelogram.

THE LOCATION MONUMENT OF VIIH 51 IS APPROXIMATELY 3285 FEET IN A SE DIRECTION FROM 1/4 CORNER 29 28 T13N, R13W, GORBB&M, ARIZ. THIS CLAIM IS PART OF A CONTIGUOUS GROUP.



E. Grover Heinrichs  
E. GROVER HEINRICHS  
Locator  
George W. Flick, Jr.  
WITNESS

RECEIVED  
B. L. M. AZ STATE OFFICE

OCT 19 1979

10:00 A.M.  
PHOENIX, ARIZONA

Write on the above lines the locality of the claim with reference to some natural object or permanent monument whereby the claim can be identified. Give the section, township and range if known and, if possible, the direction and distance from the nearest public survey marker. It is advisable to make a sketch in the space above, showing the adjoining and overlapping claims. If this is an amendment of a location notice, give the name and book and page of recording of the claim being amended.

A MC 79400

SUPPLEMENT TO LOCATION NOTICE INFORMATION

The VIH 51 LODE MINING CLAIM is owned by Phelps Dodge Corporation, whose current mailing address is Highway 92, Bisbee, Arizona, 85603. The claim was located on MARCH 26 1960 and is situated in NE 1/2, Section 28 T 13N R 3W and, SE 1/2, Section 28 T 13N R 3W and, 1/2, Section      T      R      and, 1/2, Section      T      R     , Gila and Salt River Base and Meridian, in the State of Arizona.

RECEIVED  
B. L. M. AZ STATE OFFICE  
OCT 19 1979  
10:00 A.M.  
PHOENIX, ARIZONA

3-18-80  
ye

2980

STATE OF ARIZONA, County of Yavapai—ss.

I do hereby certify that the within instrument was filed and recorded at the request of E. Grover Heinrichs  
on April 1 A. D. 1960 at 1:45 o'clock P. M. Book 181 Official Records  
Page 191 Records of Yavapai County, Arizona.

A  
M  
C  
7  
9  
4  
0  
1

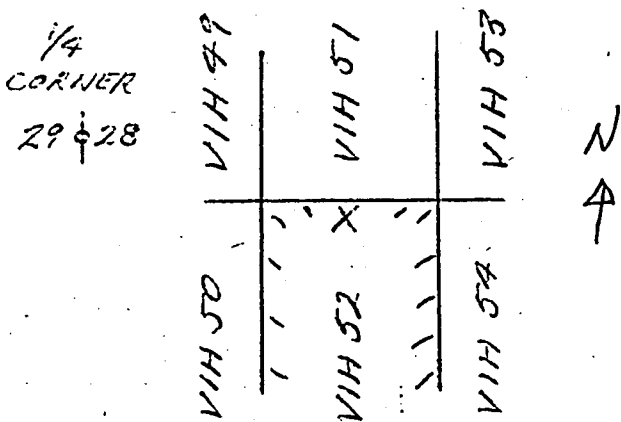
WITNESS my hand, and official seal the day and year first above written.  
By Frank C. Bauer, County Recorder  
Paul E. Sturge, Deputy

INDEXED  
PAGED  
PHOTOSTATED

### Notice of Location (LODE)

NOTICE IS HEREBY GIVEN that the VIH 52 lode mining claim was located by E. GROVER HEINRICHS on MARCH 26, 1960. This claim is 1,500 feet in length along the vein or deposit of mineral-bearing rock in place and 300 feet in width on each side of the middle of said vein or deposit at which this notice is posted. The general course of this claim is NORTH-SOUTH and is situated in the COPPER BASIN Mining District, YAVAPAI County, Arizona. This claim runs from the location monument or stake on which the notice is posted 50 feet in a NORTHERLY direction to the NORTH center end monument or stake and 1450 feet in a SOUTHERLY direction from the location monument or stake to the SOUTH center end monument or stake, and is also marked by two corner monuments or stakes at each end of the claim, one on each side of and 300 feet from the center end monuments or stakes, making the claim in the form of a parallelogram.

THE LOCATION MONUMENT OF VIH 52 IS APPROXIMATELY 3290 FEET IN A SE DIRECTION FROM 1/4 CORNER 29 | 28 T13N, R3W, GSRB&M, ARIZ. THIS CLAIM IS PART OF A CONTIGUOUS GROUP.



E. Grover Heinrichs  
E. GROVER HEINRICHS  
Locator  
George W. Smith, Jr.  
WITNESS  
RECEIVED  
B. L. M. AZ STATE OFFICE

OCT 19 4/9  
10:00 A.M.  
PHOENIX, ARIZONA

Write on the above lines the locality of the claim with reference to some natural object or permanent monument whereby the claim can be identified. Give the section, township and range if known and, if possible, the direction and distance from the nearest public survey marker. It is advisable to make a sketch in the space above, showing the adjoining and overlapping claims. If this is an amendment of a location notice, give the name and book and page of recording of the claim being amended.

A MC 79401

SUPPLEMENT TO LOCATION NOTICE INFORMATION

The VIH 52 LODE MINING CLAIM is owned by Phelps Dodge Corporation, whose current mailing address is Highway 92, Bisbee, Arizona, 85603. The claim was located on MARCH 26, 1960 and is situated in SE 1/4, Section 28 T 13N R 3W and, 1/4, Section      T      R      and, 1/4, Section      T      R      and, 1/4, Section      T      R     , Gila and Salt River Base and Meridian, in the State of Arizona.

RECEIVED  
B. L. M. AZ STATE OFFICE  
OCT 19 1979  
10:00 A.M.  
PHOENIX, ARIZONA

3-18-80

A MC 79402

2981

STATE OF ARIZONA, County of Yavapai—ss.

I do hereby certify that the within instrument was filed and recorded at the request of E. Grover Heinrichs on April 1 A. D. 1960 at 1:45 o'clock P. M. Book 181 Official Records Page 192 Records of Yavapai County, Arizona.

WITNESS my hand and official seal the day and year first above written.

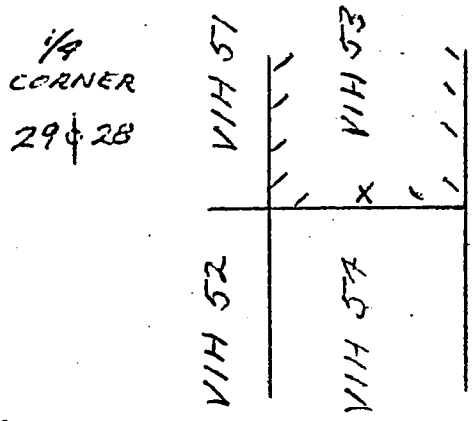
By Frank C. Bauer County Recorder Deputy

INDEXED  
MAILED  
PHOTOSTATED

### Notice of Location (LODE)

NOTICE IS HEREBY GIVEN that the VIH 53 lode mining claim was located by E. GROVER HEINRICHS on MARCH 26, 1960. This claim is 1,500 feet in length along the vein or deposit of mineral-bearing rock in place and 300 feet in width on each side of the middle of said vein or deposit at which this notice is posted. The general course of this claim is NORTH-SOUTH and is situated in the COPPER BASIN Mining District, YAVAPAI County, Arizona. This claim runs from the location monument or stake on which the notice is posted 50 feet in a SOUTHERLY direction to the SOUTH center end monument or stake and 1450 feet in a NORTHERLY direction from the location monument or stake to the NORTH center end monument or stake, and is also marked by two corner monuments or stakes at each end of the claim, one on each side of and 300 feet from the center end monuments or stakes, making the claim in the form of a parallelogram.

THE LOCATION MONUMENT OF VIH 53 IS APPROXIMATELY 3875 FEET IN A SE DIRECTION FROM 1/4 CORNER 29/28 T13N, R3W, GSRB&M, ARIZ. THIS CLAIM IS PART OF A CONTIGUOUS GROUP.



E. Grover Heinrichs  
E. GROVER HEINRICHS  
Locator  
George W. Glick, Jr.  
WITNESS

RECEIVED  
B. L. M. AZ STATE OFFICE  
OCT 19 1960  
10:00 A.M.  
PHOENIX, ARIZONA

Write on the above lines the locality of the claim with reference to some natural object or permanent monument whereby the claim can be identified. Give the section, township and range if known and, if possible, the direction and distance from the nearest public survey marker. It is advisable to make a sketch in the space above, showing the adjoining and overlapping claims. If this is an amendment of a location notice, give the name and book and page of recording of the claim being amended.

BOOK 181 PAGE 192

A MC 79402

SUPPLEMENT TO LOCATION NOTICE INFORMATION

The VIH 53 LODE MINING CLAIM is owned by Phelps Dodge Corporation, whose current mailing address is Highway 92, Bisbee, Arizona, 85603. The claim was located on MARCH 26, 1960 and is situated in NE 1/4, Section 28 T 13N R 3W and, SE 1/4, Section 28 T 13N R 3W and, 1/4, Section      T      R      and, 1/4, Section      T      R     , Gila and Salt River Base and Meridian, in the State of Arizona.

RECEIVED  
B. L. M. AZ STATE OFFICE  
OCT 19 1979  
10:00 A.M.  
PHOENIX, ARIZONA

3-18-90  
se

2982

STATE OF ARIZONA, County of Yavapai—ss.

I do hereby certify that the within instrument was filed and recorded at the request of E. Grover Heinrichs  
on April 1 A. D. 1960 at 1:45 o'clock P M. Book 181 Official Records  
Page 193 Records of Yavapai County, Arizona.

A MC 79403

INDEXED  
PAGED  
PHOTOSTATED


WITNESS my hand and official seal the day and year first above written.  
FRANK C. BAUER, County Recorder  
By Paul E. Thulge Deputy

### Notice of Location (LODE)

NOTICE IS HEREBY GIVEN that the VIIH 54 lode mining claim was located by E. GROVER HEINRICHS on MARCH 26, 1960. This claim is 1,500 feet in length along the vein or deposit of mineral-bearing rock in place and 300 feet in width on each side of the middle of said vein or deposit at which this notice is posted. The general course of this claim is NORTH-SOUTH and is situated in the COPPER BASIN Mining District, YAVAPAI County, Arizona. This claim runs from the location monument or stake on which the notice is posted 50 feet in a NORTHERLY direction to the NORTH center end monument or stake and 1450 feet in a SOUTHERLY direction from the location monument or stake to the SOUTH center end monument or stake, and is also marked by two corner monuments or stakes at each end of the claim, one on each side of and 300 feet from the center end monuments or stakes, making the claim in the form of a parallelogram.

THE LOCATION MONUMENT OF VIIH 54 IS APPROXIMATELY 3880 FEET IN A SE. DIRECTION FROM 1/4 CORNER 29 | 28 T13N, R3W, GSRB&M, ARIZ. THIS CLAIM IS PART OF A CONTIGUOUS GROUP.

1/4 CORNER,  
29 | 28



E. Grover Heinrichs  
E. GROVER HEINRICHS  
Locator  
George W. Glick, Jr.  
WITNESS

RECEIVED  
B. L. M. AZ STATE OFFICE

OCT 19 1960

10:00 A.M.  
PHOENIX, ARIZONA

Write on the above lines the locality of the claim with reference to some natural object or permanent monument whereby the claim can be identified. Give the section, township and range if known and, if possible, the direction and distance from the nearest public survey marker. It is advisable to make a sketch in the space above, showing the adjoining and overlapping claims. If this is an amendment of a location notice, give the name and book and page of recording of the claim being amended.

BOOK 181 PAGE 193

A MC 79403

SUPPLEMENT TO LOCATION NOTICE INFORMATION

The VIH. 54 LODE MINING CLAIM is owned  
 by Phelps Dodge Corporation, whose current mailing  
 address is Highway 92, Bisbee, Arizona, 85603. The  
 claim was located on MARCH 26, 1960 and is situated in  
SE  $\frac{1}{4}$ , Section 28 T 13N R 3W and,  
 $\frac{1}{4}$ , Section \_\_\_\_\_ T \_\_\_\_\_ R \_\_\_\_\_ and,  
 $\frac{1}{4}$ , Section \_\_\_\_\_ T \_\_\_\_\_ R \_\_\_\_\_ and,  
 $\frac{1}{4}$ , Section \_\_\_\_\_ T \_\_\_\_\_ R \_\_\_\_\_,  
 Gila and Salt River Base and Meridian, in the State of  
 Arizona.

RECEIVED  
 B. L. M. AZ STATE OFFICE  
 OCT 19 1979  
 10:00 A.M.  
 PHOENIX, ARIZONA



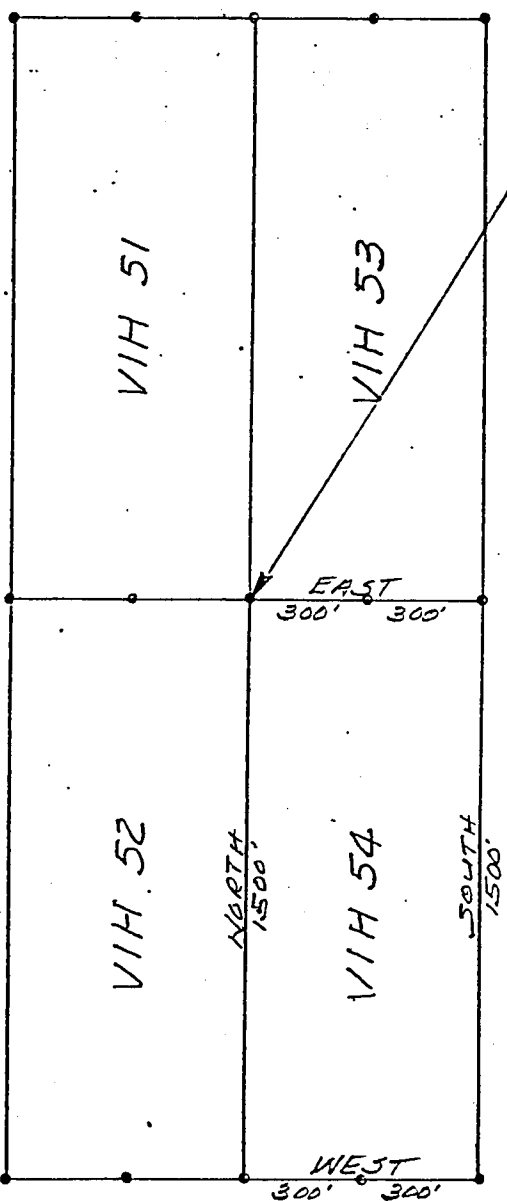
A M C 79403



21 22  
28 27

⊕  
1/4 COR.

531°55'W  
922.5'



⊕ 1/4 COR.

T13N R3W  
G4SRB&M

RECEIVED  
B. L. M. AZ STATE OFFICE

OCT 19 1919  
10:00 A.M.  
PHOENIX, ARIZONA

PLAT OF  
VIH 54  
LODE MINING CLAIM

PHELPS DODGE CORPORATION  
COPPER BASIN MINING DISTRICT  
YAVAPAI COUNTY, ARIZONA

SCALE: 1"=500'

DATE

3-18-80  
MC

STATE OF ARIZONA, County of Yavapai—ss.

2983

I do hereby certify that the within instrument was filed and recorded at the request of E. Grover Heinrichs  
on April 1 A. D. 1960 at 1:45 o'clock P M. Book 181 Official Records  
Page 194 Records of Yavapai County, Arizona.

WITNESS my hand and official seal the day and year first above written.

FRANK C. BAUER, County Recorder

By Paul Stulze Deputy

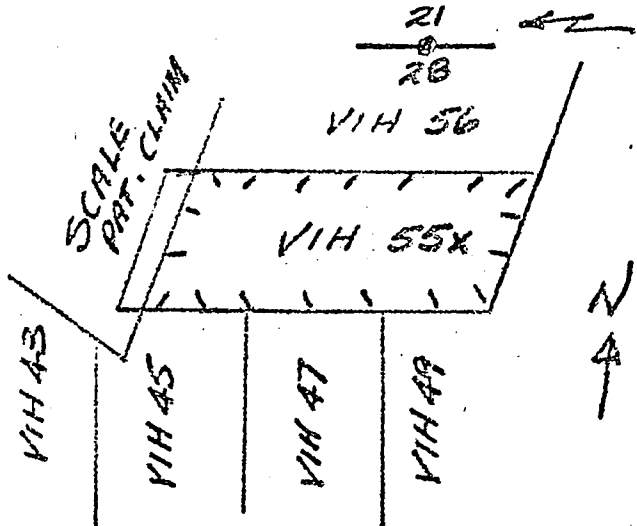
A M C  
79408

INDEXED  
AGED  
PHOTOSTATED

### Notice of Location (LODE)

NOTICE IS HEREBY GIVEN that the VIH 55 lode mining claim was located by E. GROVER HEINRICHS on MARCH 31, 1960. This claim is 1,500 feet in length along the vein or deposit of mineral-bearing rock in place and 300 feet in width on each side of the middle of said vein or deposit at which this notice is posted. The general course of this claim is EAST - WEST and is situated in the COPPER BASIN Mining District, YAVAPAI County, Arizona. This claim runs from the location monument or stake on which the notice is posted 300 feet in a EAST direction to the EAST center end monument or stake and 1200 feet in a WEST direction from the location monument or stake to the WEST center end monument or stake, and is also marked by two corner monuments or stakes at each end of the claim, one on each side of and 300 feet from the center end monuments or stakes, making the claim in the form of a parallelogram.

THE LOCATION MONUMENT OF THIS CLAIM IS LOCATED APPROXIMATELY 990 FEET SOUTH OF 1/4 CORNER 21 28 T13N, R31W GSR13M, ARIZ. & THE WEST PART OF VIH 55 OVERLAPS A PART OF THE EAST SIDE OF SCALE (PAT. CLAIM) & VIH 55 IS PART OF A CONTIGUOUS GROUP OF CLAIMS



E. Grover Heinrichs

E. GROVER HEINRICHS  
Locator

George W. Glub, Jr.  
WITNESS

RECEIVED  
B. L. M. AZ STATE OFFICE

OCT 19 1960

10:00 A.M.  
PHOENIX, ARIZONA

Write on the above lines the locality of the claim with reference to some natural object or permanent monument whereby the claim can be identified. Give the section, township and range if known and, if possible, the direction and distance from the nearest public survey marker. It is advisable to make a sketch in the space above, showing the adjoining and overlapping claims. If this is an amendment of a location notice, give the name and book and page of recording of the claim being amended.

BOOK 181 PAGE 194

A MC 79404

SUPPLEMENT TO LOCATION NOTICE INFORMATION

The VIH 55 LODE MINING CLAIM is owned by Phelps Dodge Corporation, whose current mailing address is Highway 92, Bisbee, Arizona, 85603. The claim was located on MARCH 31, 1960 and is situated in NW 1/4, Section 28 T 13N R 3W and, NE 1/4, Section 28 T 13N R 3W and, 1/4, Section      T      R      and, 1/4, Section      T      R     , Gila and Salt River Base and Meridian, in the State of Arizona.

RECEIVED  
B. L. M. AZ STATE OFFICE

10:00 A.M.  
PHOENIX, ARIZONA

RECEIVED  
B. L. M. AZ STATE OFFICE

OCT 19 1979  
10:00 A.M.  
PHOENIX, ARIZONA

3-18-80

A MC 79405

2984

STATE OF ARIZONA, County of Yavapai—ss.

I do hereby certify that the within instrument was filed and recorded at the request of E. Grover Heinrichs on April 1 A. D. 1960 at 1:45 o'clock P. M. Book 181 Official Records Page 195 Records of Yavapai County, Arizona.

WITNESS my hand and official seal the day and year first above written.

FRANK O. BAUER, County Recorder.

By Paul Ethulge Deputy

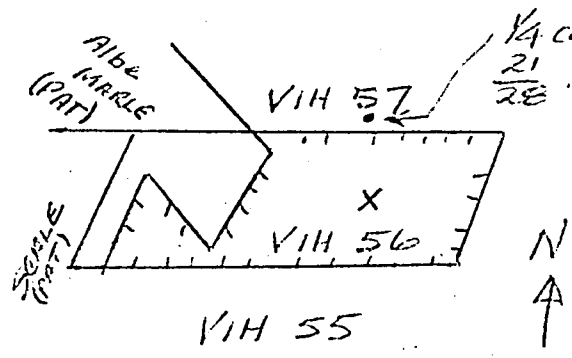
INDEXED

PAGED  
PHOTOSTATED

### Notice of Location (LODE)

NOTICE IS HEREBY GIVEN that the VIH 56 lode mining claim was located by E GROVER HEINRICHS on MARCH 31, 1960. This claim is 1,500 feet in length along the vein or deposit of mineral-bearing rock in place and 300 feet in width on each side of the middle of said vein or deposit at which this notice is posted. The general course of this claim is EAST - WEST and is situated in the COPPER BASIN Mining District, YAVAPAI County, Arizona. This claim runs from the location monument or stake on which the notice is posted 600 feet in a EASTERLY direction to the EAST center end monument or stake and 900 feet in a WESTERLY direction from the location monument or stake to the WEST center end monument or stake, and is also marked by two corner monuments or stakes at each end of the claim, one on each side of and 300 feet from the center end monuments or stakes, making the claim in the form of a parallelogram.

THE LOCATION MONUMENT IS LOCATED APPROXIMATELY 400 FEET SOUTH OF 1/4 CORNER 21 T3N, R3W GSRBEM, ARIZ. VIH 56 OVERLAPS IN ITS WESTERN PART THE EASTERN SIDE OF SCALE (PAT CLAIM) & PART OF THE EAST END OF AIBE MARLE (PAT CLAIM).



E. Grover Heinrichs

E. GROVER HEINRICHS  
Locator

George W. Gluck, Jr  
WITNESS

RECEIVED  
B. L. M. AZ STATE OFFICE

OCT 19 1960

10:00 A.M.

PHOENIX, ARIZONA

Write on the above lines the locality of the claim with reference to some natural object monument whereby the claim can be identified. Give the section, township and range if known, the direction and distance from the nearest public survey marker. It is advisable to make a sketch in the space above, showing the adjoining and overlapping claims. If this is an amendment of a location notice, give the name and book and page of recording of the claim being amended.

A MC 79405

SUPPLEMENT TO LOCATION NOTICE INFORMATION

The VIH 56 LODE MINING CLAIM is owned  
 by Phelps Dodge Corporation, whose current mailing  
 address is Highway 92, Bisbee, Arizona, 85603. The  
 claim was located on MARCH 31, 1960 and is situated in  
NW 1/4, Section 28 T 13N R 3W and,  
NE 1/4, Section 28 T 13N R 3W and,  
1/4, Section      T      R      and,  
1/4, Section      T      R     ,  
 Gila and Salt River Base and Meridian, in the State of  
 Arizona.

RECEIVED  
 B. L. M. AZ STATE OFFICE  
 OCT 19 1979  
 10:00 A.M.  
 PHOENIX, ARIZONA

A MC 79405



2021  
29 23

1/4 COR.



EAST  
1500'

S66°E  
1720'

N28°32'14"  
300'

VIH 56

WEST  
1500'

S28°32'14"  
300'

VIH 55

T13N R3W  
G4SRB&M

RECEIVED  
B. L. M. AZ STATE OFFICE

OCT 19 1979

10:00 A.M.  
PHOENIX, ARIZONA

1/4 COR.



PLAT OF  
VIH 56  
LODE MINING CLAIM

PHELPS DODGE CORPORATION  
COPPER BASIN MINING DISTRICT  
YAVAPAI COUNTY, ARIZONA

SCALE: 1"=500'

DATE

3-18-80  
MC

STATE OF ARIZONA, County of Yavapai—ss.

2985

I do hereby certify that the within instrument was filed and recorded at the request of E. Grover Heinrichs  
on April 1 A. D. 1960 at 1:45 o'clock P M. Book 181 Official Records  
Page 196 Records of Yavapai County, Arizona.

A MC  
79407

WITNESS my hand and official seal the day and year first above written.

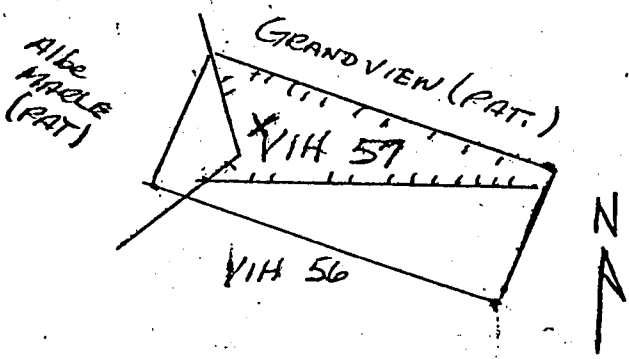
FRANK C. BAUER, County Recorder.  
By Paul E. Stulze Deputy

INDEXED  
PAGED  
PHOTOSTATED

### Notice of Location (LODE)

NOTICE IS HEREBY GIVEN that the VIH 57 lode mining claim was located by E. GROVER HEINRICHS on MARCH 31, 1960. This claim is 1,500 feet in length along the vein or deposit of mineral-bearing rock in place and 300 feet in width on each side of the middle of said vein or deposit at which this notice is posted. The general course of this claim is NORTHWEST - SOUTHEAST and is situated in the Copper Basin Mining District, YAVAPAI County, Arizona. This claim runs from the location monument or stake on which the notice is posted 600 feet in a NORTHWEST direction to the NW center end monument or stake and 900 feet in a SOUTHEAST direction from the location monument or stake to the SE center end monument or stake, and is also marked by two corner monuments or stakes at each end of the claim, one on each side of and 300 feet from the center end monuments or stakes, making the claim in the form of a parallelogram.

The location monument is located approximately 50 feet in a NORTH DIRECTION from 1/4 CORNER 21 28 T13N R3W GSRBEM, ARIZ. The SOUTH SIDE LINE OF THE GRANDVIEW (PAT. CLAIM) JOINS THE NORTH SIDELINE OF VIH 57 & the NW END OF VIH 57 OVER LAPS the South part of Albe Marble (PAT. CLAIMS)



E. Grover Heinrichs  
E. GROVER HEINRICHS  
Locator  
George W. Flickinger  
WITNESS

RECEIVED  
B. L. M. AZ STATE OFFICE

OCT 19 1979

10:00 A.M.

PHOENIX, ARIZONA

Write on the above lines the locality of the claim with reference to some natural object whereby the claim can be identified. Give the section, township and range if known and, if possible, the direction and distance from the nearest public survey marker. It is advisable to make a sketch in the space above, showing the adjoining and overlapping claims. If this is an amendment of a location notice, give the name and book and page of recording of the claim being amended.

A M C 79406

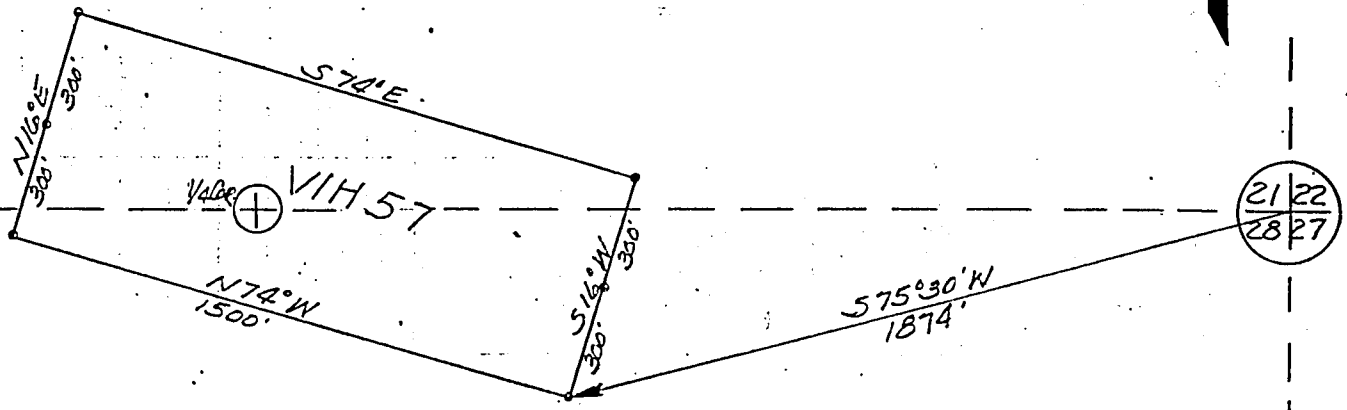
SUPPLEMENT TO LOCATION NOTICE INFORMATION

The VIH 57 LODE MINING CLAIM is owned  
 by Phelps Dodge Corporation, whose current mailing  
 address is Highway 92, Bisbee, Arizona, 85603. The  
 claim was located on MARCH 31, 1960 and is situated in  
SW  $\frac{1}{4}$ , Section 21 T 13N R 3W and,  
SE  $\frac{1}{4}$ , Section 21 T 13N R 3W and,  
NW  $\frac{1}{4}$ , Section 28 T 13N R 3W and,  
NE  $\frac{1}{4}$ , Section 28 T 13N R 3W,  
 Gila and Salt River Base and Meridian, in the State of  
 Arizona.

RECEIVED  
 B. L. M. AZ STATE OFFICE  
 OCT 19 1969  
 10:00 A.M.  
 PHOENIX, ARIZONA



A MC 79406



T13N R3W  
G&SRB&M

RECEIVED  
 B. L. M. AZ STATE OFFICE  
 OCT 19 1979  
 10:00 A.M.  
 PHOENIX, ARIZONA

1/4 COR (+)

PLAT OF <u>VIH 57</u> LODGE MINING CLAIM	PHELPS DODGE CORPORATION COPPER BASIN MINING DISTRICT YAVAPAI COUNTY, ARIZONA	SCALE: 1"=500'
		DATE

I hereby certify that the within instrument filed and recorded at the request of Heinri Geoexploration Co., on July 15 A. D. 1960 at 3:50 o'clock P M. Book 191 Official Records Page 551 Records of Yavapai County, Arizona.

3-18-80

WITNESS my hand and official seal the day and year first above written.

FRANK O. BAUER, County Recorder.

By Hermine Lumberg Deputy

INDEXED

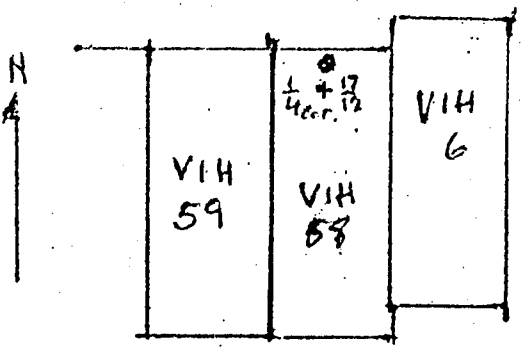
PAGED INTO STATE

A MC 79407

### Notice of Location (LODE)

NOTICE IS HEREBY GIVEN that the VIIH 58 lode mining claim was located by E. Grover Heinrichs on July 10, 1960. This claim is 1,500 feet in length along the vein or deposit of mineral-bearing rock in place and 300 feet in width on each side of the middle of said vein or deposit at which this notice is posted. The general course of this claim is north-south and is situated in the Copper Basin Mining District, Yavapai County, Arizona. This claim runs from the location monument or stake on which the notice is posted 50 feet in a northerly direction to the north center end monument or stake and 1450 feet in a southerly direction from the location monument or stake to the south center end monument or stake, and is also marked by two corner monuments or stakes at each end of the claim, one on each side of and 300 feet from the center end monuments or stakes, making the claim in the form of a parallelogram.

This claim is part of a contiguous group and this discovery monument is located about 100 ft northerly of the 4 Cor 20 T13N, R3W, 6 E S R B & M. This claim is bounded on the east in part by VIIH 6, on the west by VIIH 59.



witness Franklin O. Seward Locator

RECEIVED  
B. L. M. AZ STATE OFFICE  
OCT 19 1969  
10:00 A.M.  
PHOENIX, ARIZONA

Write on the above lines the locality of the claim with reference to some natural object or permanent monument whereby the claim can be identified. Give the section, township and range if known and, if possible, the direction and distance from the nearest public survey marker. It is advisable to make a sketch in the space above, showing the adjoining and overlapping claims. If this is an amendment of a location notice, give the name and book and page of recording of the claim being amended.

BOOK 191 PAGE 551

A MC 79407

SUPPLEMENT TO LOCATION NOTICE INFORMATION

The VIH 58 LODE MINING CLAIM is owned by Phelps Dodge Corporation, whose current mailing address is Highway 92, Bisbee, Arizona, 85603. The claim was located on JULY 10, 1960 and is situated in SW 1/4, Section 17 T 13N R 3W and, SE 1/4, Section 17 T 13N R 3W and, NW 1/4, Section 20 T 13N R 3W and, NE 1/4, Section 20 T 13N R 3W, Gila and Salt River Base and Meridian, in the State of Arizona.

RECEIVED  
B. L. M. AZ STATE OFFICE  
OCT 19  
10:00 A.M.  
PHOENIX, ARIZONA

7165

STATE OF ARIZONA, County of Yavapai—ss.

I do hereby certify that the within instrument filed and recorded at the request of Heinrich Geoexploration Co.,

on July 15 A. D. 1960 at 3:50 o'clock P. M. Book 191 Official Records

Page 552 Records of Yavapai County, Arizona.

WITNESS my hand and official seal the day and year first above written.

FRANK C. BAUER, County Recorder.

By Hermine Lumbach, Deputy

3/19/80 SP

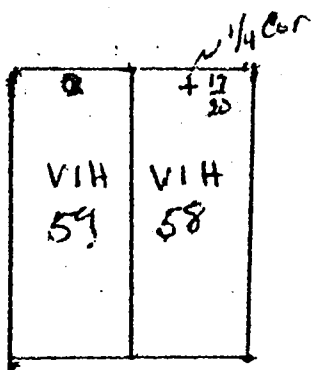
A MC 79408

INDEXED  
PAGED  
PROTESTATED

### Notice of Location (LODE)

NOTICE IS HEREBY GIVEN that the VIH 59 lode mining claim was located by E. Grover Heinrichs on July 10, 1960. This claim is 1,500 feet in length along the vein or deposit of mineral-bearing rock in place and 300 feet in width on each side of the middle of said vein or deposit at which this notice is posted. The general course of this claim is north-south and is situated in the Copper Basin Mining District, Yavapai County, Arizona. This claim runs from the location monument or stake on which the notice is posted 50 feet in a northerly direction to the north center end monument or stake and 1450 feet in a southerly direction from the location monument or stake to the south center end monument or stake, and is also marked by two corner monuments or stakes at each end of the claim, one on each side of and 300 feet from the center end monuments or stakes, making the claim in the form of a parallelogram.

This claim is part of a contiguous group and this discovery monument is located about 400 ft. westerly of the  $\frac{1}{4}$  cor  $\frac{17}{20}$  T.13N. R.3W. G. & S. P. B. & M. This claim is bounded on the east by VIH 60



E. Grover Heinrichs  
Franklin A. Lumbach  
 Locator

RECEIVED  
 B. L. M. AZ STATE OFFICE

OCT 19 1960

10:00 A.M.  
 PHOENIX, ARIZONA

Write on the above lines the locality of the claim with reference to some natural object or permanent monument whereby the claim can be identified. Give the section, township and range if known and, if possible, the direction and distance from the nearest public survey marker. It is advisable to make a sketch in the space above, showing the adjoining and overlapping claims. If this is an amendment of a location notice, give the name and book and page of recording of the claim being amended.

A MC 79408

SUPPLEMENT TO LOCATION NOTICE INFORMATION

The VIH 59 LODE MINING CLAIM is owned  
 by Phelps Dodge Corporation, whose current mailing  
 address is Highway 92, Bisbee, Arizona, 85603. The  
 claim was located on JULY 10, 1960 and is situated in  
SW 1/4, Section 17 T 13N R 3W and,  
NW 1/4, Section 20 T 13N R 3W and,  
 \_\_\_\_\_ 1/4, Section \_\_\_\_\_ T \_\_\_\_\_ R \_\_\_\_\_ and,  
 \_\_\_\_\_ 1/4, Section \_\_\_\_\_ T \_\_\_\_\_ R \_\_\_\_\_,  
 Gila and Salt River Base and Meridian, in the State of  
 Arizona.

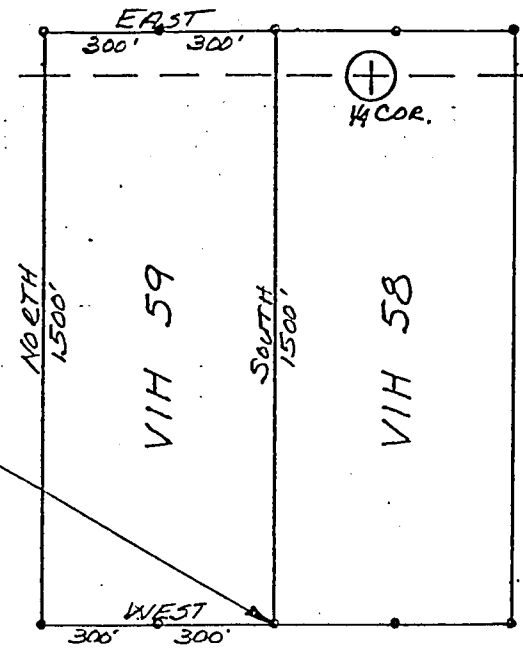
RECEIVED  
 B. L. M. AZ STATE OFFICE  
 OCT 19 1979  
 10:00 A.M.  
 PHOENIX, ARIZONA

A MC 79408



18 | 17  
19 | 20

S 59° 45' E  
2778



⊕  
1/4 COR.

⊕ 1/4 COR.

RECEIVED  
 B. L. M. AZ STATE OFFICE  
 OCT 19 1919  
 10:00 A.M.  
 PHOENIX, ARIZONA

PLAT OF VIH 59 LODGE MINING CLAIM	PHELPS DODGE CORPORATION COPPER BASIN MINING DISTRICT, YAVAPAI COUNTY, ARIZONA	SCALE: 1"=500'
		DATE

3/19/80 SP

STATE OF ARIZONA, County of Yavapai—ss.

I do hereby certify that the within instrument was filed and recorded at the request of Heinrich Geoexploration Co.,  
on July 15 A. D. 19 60 at 3:50 o'clock P M. Book 191 Official Records

Page 553, Records of Yavapai County, Arizona:

WITNESS my hand and official seal the day and year first above written.

FRANK G. BAUER, County Recorder.

By Dermine Trumbach, Deputy

INDEXED

PHOTOSTATED

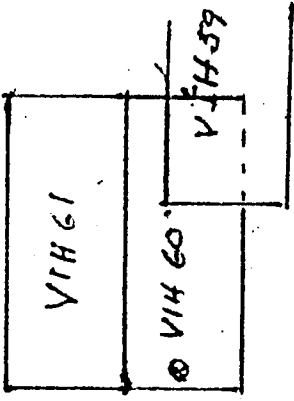
PAGED

A MC 79409

### Notice of Location (LODE)

NOTICE IS HEREBY GIVEN that the VIH 60 lode mining claim was located by E. Grover Heinrichs on July 13, 19 60. This claim is 1,500 feet in length along the vein or deposit of mineral-bearing rock in place and 300 feet in width on each side of the middle of said vein or deposit at which this notice is posted. The general course of this claim is North-south and is situated in the Copper Basin Mining District, Yavapai County, Arizona. This claim runs from the location monument or stake on which the notice is posted 50 feet in a southerly direction to the south center end monument or stake and 1450 feet in a northerly direction from the location monument or stake to the north center end monument or stake, and is also marked by two corner monuments or stakes at each end of the claim, one on each side of and 300 feet from the center end monuments or stakes, making the claim in the form of a parallelogram.

*This claim is part of a contiguous group and this discovery monument is located about 2820 ft south westerly of the NW cor Sec 20, T13N, R3W, & E.S.R.B.E.M. This claim is bounded on the west by VIH 61 and overlaps in part on the north VIH 59.*



Witness E. Grover Heinrichs  
Frank G. Bauer Locator

RECEIVED  
B. L. M. AZ STATE OFFICE

OCT 19 1969  
10:00 A.M.  
PHOENIX, ARIZONA

Write on the above lines the locality of the claim with reference to some natural object or permanent monument whereby the claim can be identified. Give the section, township and range if known and, if possible, the direction and distance from the nearest public survey marker. It is advisable to make a sketch in the space above, showing the adjoining and overlapping claims. If this is an amendment of a location notice, give the name and book and page of recording of the claim being amended.

BOOK 191 PAGE 553

A MC 79409

SUPPLEMENT TO LOCATION NOTICE INFORMATION

The VIH 60 LODE MINING CLAIM is owned by Phelps Dodge Corporation, whose current mailing address is Highway 92, Bisbee, Arizona, 85603. The claim was located on JULY 13, 1960 and is situated in ✓ NW 1/4, Section 20 T 13N R 3W and, 1/4, Section      T      R      and, 1/4, Section      T      R      and, 1/4, Section      T      R     , Gila and Salt River Base and Meridian, in the State of Arizona.

RECEIVED  
B. L. M. AZ STATE OFFICE  
OCT 19 1979  
10:00 A.M.  
PHOENIX, ARIZONA



3/19/80 SP

STATE OF ARIZONA, County of Yavapai—ss.

I hereby certify that the within instrument was ~~made~~ and recorded at the request of Heinrichs Exploration Co.,  
on July 15 A. D. 1960 at 3:50 o'clock P M. Book 191 Official Records

Page 554, Records of Yavapai County, Arizona.

WITNESS my hand and official seal the day and year first above written.

FRANK C. BAUER, County Recorder,

By William Jambak, Deputy

INDEXED

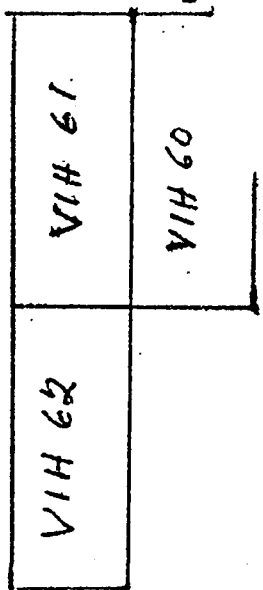
PAGED  
UNTESTATED

A M C  
79410

### Notice of Location (LODE)

NOTICE IS HEREBY GIVEN that the VIH 61 lode mining claim was located by E. Grover Heinrichs on July 13, 1960. This claim is 1,500 feet in length along the vein or deposit of mineral-bearing rock in place and 300 feet in width on each side of the middle of said vein or deposit at which this notice is posted. The general course of this claim is North-South and is situated in the Copper Basin Mining District, Yavapai County, Arizona. This claim runs from the location monument or stake on which the notice is posted 50 feet in a southerly direction to the south center end monument or stake and 1450 feet in a northerly direction from the location monument or stake to the north center end monument or stake, and is also marked by two corner monuments or stakes at each end of the claim, one on each side of and 300 feet from the center end monuments or stakes, making the claim in the form of a parallelogram.

This claim is part of a contiguous group and this discovery monument is located about 2460 ft. southeasterly of the NW Cor Sec 20, T13N, R3W, G.E.S. R.R. E.M. This claim is bounded on the south by VIH 62 and on the east by VIH 60



E. Grover Heinrichs  
Locator

Witness: Franklin Edmunds

RECEIVED  
B. L. M. AZ STATE OFFICE

OCT 19 1979

10:00 A.M.  
PHOENIX, ARIZONA

Write on the above lines the locality of the claim with reference to some natural object or permanent monument whereby the claim can be identified. Give the section, township and range if known and, if possible, the direction and distance from the nearest public survey marker. It is advisable to make a sketch in the space above, showing the adjoining and overlapping claims. If this is an amendment of a location notice, give the name and book and page of recording of the claim being amended.

A MC 79410

SUPPLEMENT TO LOCATION NOTICE INFORMATION

The VIH. 61 LODE MINING CLAIM is owned  
 by Phelps Dodge Corporation, whose current mailing  
 address is Highway 92, Bisbee, Arizona, 85603. The  
 claim was located on JULY 13, 1960 and is situated in  
✓ NW 1/4, Section 20 T 13N R 3W and,  
 1/4, Section \_\_\_\_\_ T \_\_\_\_\_ R \_\_\_\_\_ and,  
 1/4, Section \_\_\_\_\_ T \_\_\_\_\_ R \_\_\_\_\_ and,  
 1/4, Section \_\_\_\_\_ T \_\_\_\_\_ R \_\_\_\_\_,  
 Gila and Salt River Base and Meridian, in the State of  
 Arizona.

RECEIVED  
 B. L. M. AZ STATE OFFICE  
 OCT 19 1979  
 10:00 A.M.  
 PHOENIX, ARIZONA

3/19/80 8P

STATE OF ARIZONA, County of Yavapai—ss.

1458

I do hereby certify that the within instrument was filed and recorded at the request of Heinrich Geoexploration Co.,  
on July 15 A. D. 19. 60 at 3:50 o'clock P M. 191 Official Records  
Page 555 Records of Yavapai County, Arizona.

A M C 79412

WITNESS my hand and official seal the day and year first above written.

FRANK C. BAUER, County Recorder.

By Hermann Stumbaugh Deputy

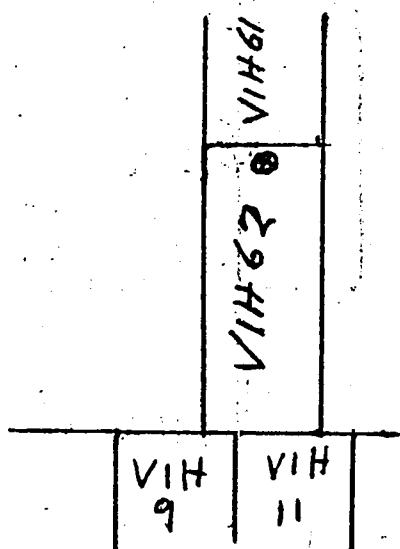
INDEXED

PHOTOSTATED  
PAGE 1

### Notice of Location (LODE)

NOTICE IS HEREBY GIVEN that the VIH 62 lode mining claim was located by F. Grover Heinrichs on July 13, 19. 60. This claim is 1400 feet in length along the vein or deposit of mineral-bearing rock in place and 300 feet in width on each side of the middle of said vein or deposit at which this notice is posted. The general course of this claim is North-south and is situated in the Copper Basin Mining District, Yavapai County, Arizona. This claim runs from the location monument or stake on which the notice is posted 50 feet in a northerly direction to the north center end monument or stake and 1350 feet in a southerly direction from the location monument or stake to the south center end monument or stake, and is also marked by two corner monuments or stakes at each end of the claim, one on each side of and 300 feet from the center end monuments or stakes, making the claim in the form of a parallelogram.

This claim is part of a contiguous group and this discovery monument is located about 2550 ft southeasterly of the NW cor sec 20, T13N, R3W, G & S. P. B. & M. This claim is bounded on the north by VIH 61 and on the south by VIH 9 and 11



F. Grover Heinrichs  
Locator

Witness: Franklin A. ...

RECEIVED  
B. L. M. AZ STATE OFFICE

OCT 19 1960

10:00 A.M.

POTENTIAL ARIZONA

Write on the above lines the locality of the claim with reference to some natural object or permanent monument whereby the claim can be identified. Give the section, township and range if known, and if possible, the direction and distance from the nearest public survey marker. It is advisable to make a sketch in the space above, showing the adjoining and overlapping claims. If this is an amendment of a location notice, give the name and book and page of recording of the claim being amended.

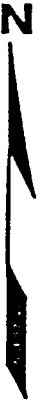
191 PAGE 555

A M C 79412

SUPPLEMENT TO LOCATION NOTICE INFORMATION

The VIH 62 LODE MINING CLAIM is owned by Phelps Dodge Corporation, whose current mailing address is Highway 92, Bisbee, Arizona, 85603. The claim was located on JULY 13, 1960 and is situated in NW 1/4, Section 20 T 13N R 3W and, SW 1/4, Section 20 T 13N R 3W and, \_\_\_\_\_ 1/4, Section \_\_\_\_\_ T \_\_\_\_\_ R \_\_\_\_\_ and, \_\_\_\_\_ 1/4, Section \_\_\_\_\_ T \_\_\_\_\_ R \_\_\_\_\_, Gila and Salt River Base and Meridian, in the State of Arizona.

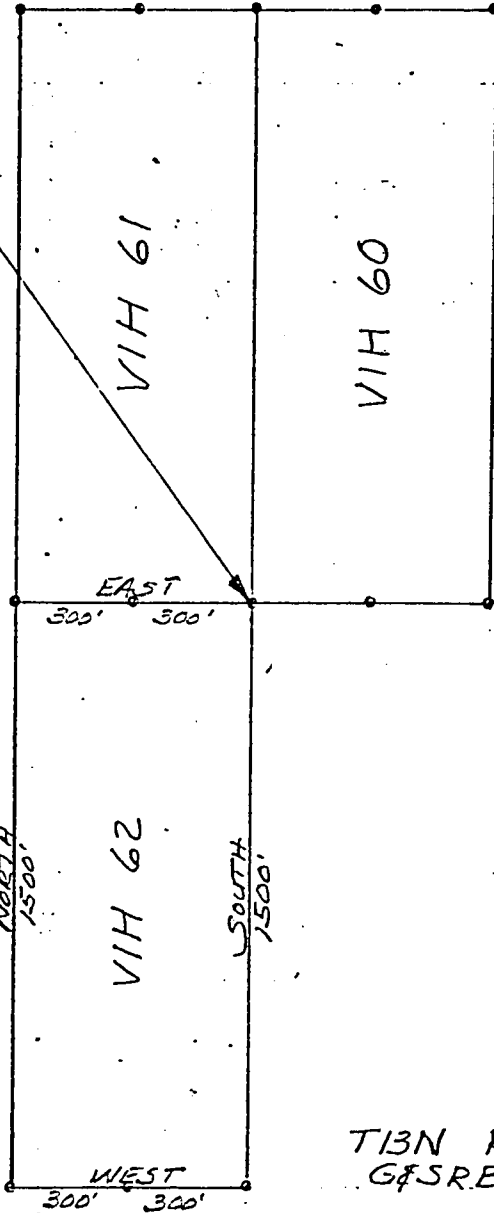
RECEIVED  
B. L. M. AZ STATE OFFICE  
OCT 19 1969  
10:00 A.M.  
PHOENIX, ARIZONA



1817  
1980

⊕  
1/4 COR.

S 32° 16' 0" E  
320.0'



⊕ 1/4 COR.

RECEIVED  
B. L. M. AZ STATE OFFICE

OCT 19 1979

10:00 A.M.  
PHOENIX, ARIZONA

T13N R3W  
G&SR.B&M

PLAT OF  
VIH 62  
LODE MINING CLAIM

PHELPS DODGE CORPORATION  
COPPER BASIN MINING DISTRICT  
YAVAPAI COUNTY, ARIZONA

SCALE: 1"=500'

DATE

3/19/80 8P

STATE OF ARIZONA, County of Yavapai—ss.

I do hereby certify that the within instrumen

filed and recorded at the request of

*E Grover Heinrichs*

on *Oct 14* A.D., 19*60*

A.D., 19*60*

*3:35*

o'clock

*P*

book

*200*

Official Records

Page *328*

Records of Yavapai County, Arizona.

WITNESS my hand and official seal the day and year first above written.

FRANK C. BAUER, County Recorder.

By *John L. Keller*

Deputy

INDEXED  
FILED

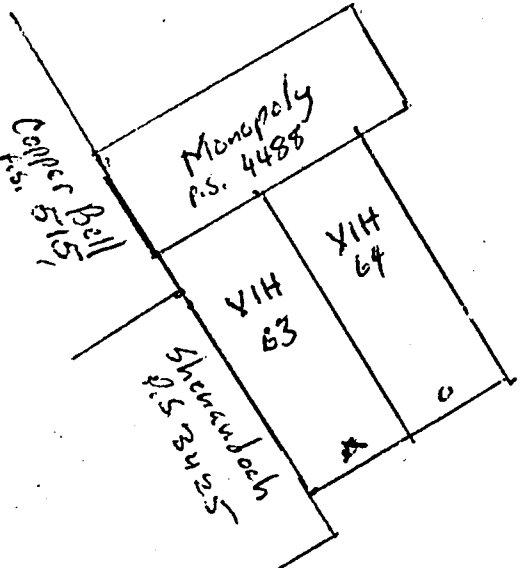
PHOTOSTATED

A MC 79412

### Notice of Location (LODE)

NOTICE IS HEREBY GIVEN that the *V 114 63* lode mining claim was located by *E. Grover Heinrichs* on *14/Oct*, 19*60*. This claim is 1,500 feet in length along the vein or deposit of mineral-bearing rock in place and 300 feet in width on each side of the middle of said vein or deposit at which this notice is posted. The general course of this claim is *N 36° W* and is situated in the *Copper Basin* Mining District, *Yavapai* County, Arizona. This claim runs from the location monument or stake on which the notice is posted *1450* feet in a *northerly* direction to the *north* center end monument or stake and *50* feet in a *southerly* direction from the location monument or stake to the *south* center end monument or stake, and is also marked by two corner monuments or stakes at each end of the claim, one on each side of and 300 feet from the center end monuments or stakes, making the claim in the form of a parallelogram.

*This claim is located about 500ft S 34° E of the NW Cor Sec 21, T 13 N R 3 W, 6 S R 2 E M and is bounded on the north by Monopoly (pat soc 4488) on the west by Copper Bell and Shenandoah and on the east by V 114 64 and is part of a contiguous group*



*E Grover Heinrichs*  
by *Franklin A. Schmitt* Agent  
Locator

Witness *Guy Phillip*

RECEIVED  
B. L. M. AZ STATE OFFICE

OCT 19 1960

10:00 A.M.

Write on the above lines the locality of the claim with reference to some natural object or monument whereby the claim can be identified. Give the section, township and range if known, the direction and distance from the nearest public survey marker. It is advisable to make a sketch in the space above, showing the adjoining and overlapping claims. If this is an amendment of a location notice, give the name and book and page of recording of the claim being amended.

200-328

A MC 79412

SUPPLEMENT TO LOCATION NOTICE INFORMATION

The VIH 63 LODE MINING CLAIM is owned  
 by Phelps Dodge Corporation, whose current mailing  
 address is Highway 92, Bisbee, Arizona, 85603. The  
 claim was located on OCT. 14, 1960 and is situated in  
✓ SW 1/4, Section 21 T 13N R 3W and,  
✓ SE 1/4, Section 21 T 13N R 3W and,  
 \_\_\_\_\_ 1/4, Section \_\_\_\_\_ T \_\_\_\_\_ R \_\_\_\_\_ and,  
 \_\_\_\_\_ 1/4, Section \_\_\_\_\_ T \_\_\_\_\_ R \_\_\_\_\_,

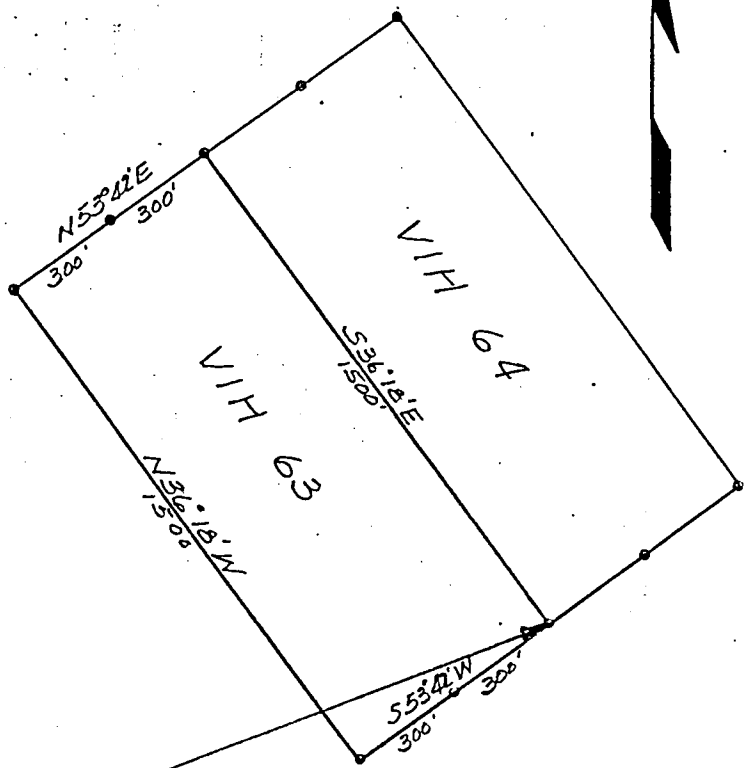
Gila and Salt River Base and Meridian, in the State of  
Arizona.

RECEIVED  
 B. L. M. AZ STATE OFFICE  
 OCT 19 1960  
 10:00 A.M.  
 PHOENIX, ARIZONA

A MC 79412



⊕ 1/4 Cor



N 68° 39' E  
3356'

T13N R3W  
G&SRB&M

2021  
2928

⊕  
1/4 Cor.

RECEIVED  
B. L. M. AZ STATE OFFICE

OCT 19 1979

10:00 A.M.  
PHOENIX, ARIZONA

<p>PLAT OF VIH 63 LODE MINING CLAIM</p>	<p>PHELPS DODGE CORPORATION COPPER BASIN MINING DISTRICT YAVAPAI COUNTY, ARIZONA</p>	<p>SCALE: 1"=500' DATE</p>
---	--	--------------------------------



11102

3/19/80 SP

I do hereby certify that the within instrument led and recorded at the request of E Grover Heinrichs on oct 14 A.D., 1964 at 3:35 o'clock P M. Book 200 Official Records

Page 329 Records of Yavapai County, Arizona.

WITNESS my hand and official seal the day and year first above written.

FRANK C. BAUER, County Recorder.

By Doris L. Helli Deputy

INDEXED

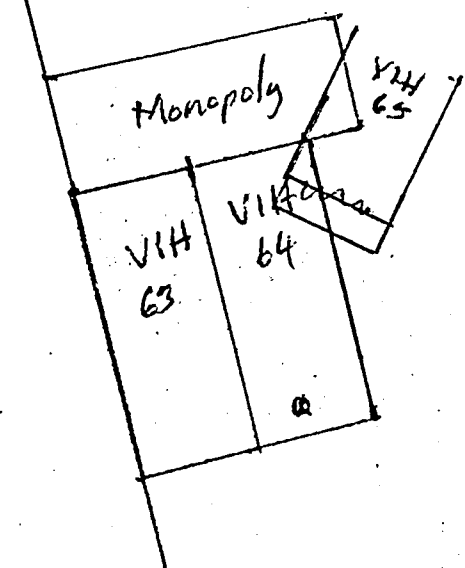
PHOTOSTATED  
PAGE

A MC 79413

### Notice of Location (LODE)

NOTICE IS HEREBY GIVEN that the VIH 64 lode mining claim was located by E. Grover Heinrichs on 14/oct, 1960. This claim is 1,500 feet in length along the vein or deposit of mineral-bearing rock in place and 300 feet in width on each side of the middle of said vein or deposit at which this notice is posted. The general course of this claim is N36°W and is situated in the Copper Basin Mining District, Yavapai County, Arizona. This claim runs from the location monument or stake on which the notice is posted 1450 feet in a northerly direction to the north center end monument or stake and 50 feet in a southerly direction from the location monument or stake to the south center end monument or stake, and is also marked by two corner monuments or stakes at each end of the claim, one on each side of and 300 feet from the center end monuments or stakes, making the claim in the form of a parallelogram.

This claim is located about 5030 ft S 40° E of the NW Cor. Sec. 21, T13N R3W G&SRBEM and is bounded on the north by Monopoly (P.S. 4488) on the west by VIH 63 and overlaps in part VIH 65 located 13/oct/60 and is part of a contiguous group



E. Grover Heinrichs  
by Franklin O. Edwards Agent  
Locator

Witness

Gene Phillips  
RECEIVED  
B. L. M. AZ STATE OFFICE

OCT 19 1979

10:00 A.M.

PHOENIX, ARIZONA

Write on the above lines the locality of the claim with reference to some natural object or permanent monument whereby the claim can be identified. Give the section, township and range if known and, if possible, the direction and distance from the nearest public survey marker. It is advisable to make a sketch in the space above, showing the adjoining and overlapping claims. If this is an amendment of a location notice, give the name and book and page of recording of the claim being amended.

RECEIVED  
B. L. M. AZ STATE OFFICE

OCT 19 1979

10:00 A.M.  
PHOENIX, ARIZONA

A M C  
79413

SUPPLEMENT TO LOCATION NOTICE INFORMATION

The VIH. 64 LODE MINING CLAIM is owned  
by Phelps Dodge Corporation, whose current mailing  
address is Highway 92, Bisbee, Arizona, 85603. The  
claim was located on OCT 14, 1960 and is situated in  
✓ NW ¼, Section 21 T 13N R 3W and,  
✓ NE ¼, Section 21 T 13N R 3W and,  
✓ SW ¼, Section 21 T 13N R 3W and,  
✓ SE ¼, Section 21 T 13N R 3W,  
Gila and Salt River Base and Meridian, in the State of  
Arizona.

I do hereby certify that the within instrument was filed and recorded at the request of E. Grover Heinrichs on Oct 14 A.D., 1960 at 3:35 o'clock P M. Book 200 Official Records

Page 330 Records of Yavapai County, Arizona.

3/19/80 SP

WITNESS my hand and official seal the day and year first above written.

FRANK C. BAUER, County Recorder

By Joris L. Hillis Deputy

DEXED

PAGED

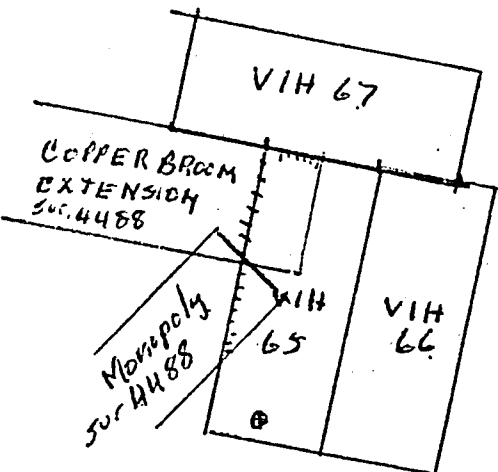
PHOTOSTATED

A MC 79414

### Notice of Location (LODE)

NOTICE IS HEREBY GIVEN that the V1H 65 lode mining claim was located by E. Grover Heinrichs on 13/Oct, 1960. This claim is 1,500 feet in length along the vein or deposit of mineral-bearing rock in place and 300 feet in width on each side of the middle of said vein or deposit at which this notice is posted. The general course of this claim is N 9° 07' E and is situated in the Copper Basin Mining District, Yavapai County, Arizona. This claim runs from the location monument or stake on which the notice is posted 1450 feet in a northerly direction to the north center end monument or stake and 50 feet in a southerly direction from the location monument or stake to the south center end monument or stake, and is also marked by two corner monuments or stakes at each end of the claim, one on each side of and 300 feet from the center end monuments or stakes, making the claim in the form of a parallelogram.

This claim is located about 1100' S45°E from the NW Cor Sec 21 T13N R3W G&SRB&M and is bounded on the north by V1H 67 on the east by V1H 66 and overlaps in part the Copper Broom Extension and Monopoly Claims (pat. sur. 4488) and is part of a contiguous group.



E. Grover Heinrichs  
by: Franklin O. Sward, Agent.  
Locator

Witness:

RECEIVED  
B. L. M. AZ STATE OFFICE

OCT 19 1960

10:00 A.M.  
PHOENIX, ARIZONA

Write on the above lines the locality of the claim with reference to some natural object or permanent monument whereby the claim can be identified. Give the section, township and range if known and, if possible, the direction and distance from the nearest public survey marker. It is advisable to make a sketch in the space above, showing the adjoining and overlapping claims. If this is an amendment of a location notice, give the name and book and page of recording of the claim being amended.

A MC 79414

SUPPLEMENT TO LOCATION NOTICE INFORMATION

The VIH 65 LODE MINING CLAIM is owned  
 by Phelps Dodge Corporation, whose current mailing  
 address is Highway 92, Bisbee, Arizona, 85603. The  
 claim was located on OCT. 13, 1960 and is situated in  
NE 1/4, Section 21 T 13N R 3W and,  
SE 1/4, Section 21 T 13N R 3W and,  
 \_\_\_\_\_ 1/4, Section \_\_\_\_\_ T \_\_\_\_\_ R \_\_\_\_\_ and,  
 \_\_\_\_\_ 1/4, Section \_\_\_\_\_ T \_\_\_\_\_ R \_\_\_\_\_,  
 Gila and Salt River Base and Meridian, in the State of  
 Arizona.

RECEIVED  
 B. L. M. AZ STATE OFFICE  
 OCT 19 1979  
 10:00 A.M.  
 PHOENIX, ARIZONA

11764

I do hereby certify that the within instrument was filed and recorded at the request of E. Grover Heinrichs on Oct 14 A.D., 1960 at 3:35 o'clock P M. Book 200 Official Records

Page 331 Records of Yavapai County, Arizona.

3/19/80 SP

WITNESS my hand and official seal the day and year first above written.

FRANK C. BAUER, County Recorder  
By Doris L. Keller, Deputy

INDEXED  
PAGED

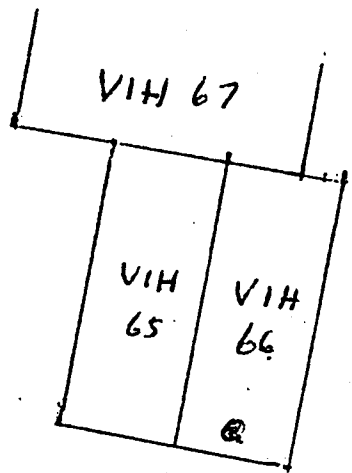
PHOTOSTATED

A MC 79415

### Notice of Location (LODE)

NOTICE IS HEREBY GIVEN that the VIH 66 lode mining claim was located by E. Grover Heinrichs on 13/Oct, 1960. This claim is 1,500 feet in length along the vein or deposit of mineral-bearing rock in place and 300 feet in width on each side of the middle of said vein or deposit at which this notice is posted. The general course of this claim is N 9° 07' E and is situated in the Copper Basin Mining District, Yavapai County, Arizona. This claim runs from the location monument or stake on which the notice is posted 1450 feet in a northerly direction to the north center end monument or stake and 50 feet in a southerly direction from the location monument or stake to the south center end monument or stake, and is also marked by two corner monuments or stakes at each end of the claim, one on each side of and 300 feet from the center end monuments or stakes, making the claim in the form of a parallelogram.

This claim is located about 4600' S 48 1/2° E from the NW cor Sec 21 T.13N. R.3W, 6-5 R.B.E.M and is bounded on the north by VIH 67 and on the west by VIH 65 and is part of a contiguous group



E. Grover Heinrichs  
by Franklin O. Leonard, Agent  
Locator  
Witness: [Signature]

RECEIVED  
B. L. M. AZ STATE OFFICE

OCT 19 1960

10:00 A.M.

PHOENIX, ARIZONA

Write on the above lines the locality of the claim with reference to some natural object or permanent monument whereby the claim can be identified. Give the section, township and range if known and, if possible, the direction and distance from the nearest public survey marker. It is advisable to make a sketch in the space above, showing the adjoining and overlapping claims. If this is an amendment of a location notice, give the name and book and page of recording of the claim being amended.

BOOK 200 PAGE 331

A MC 79415

SUPPLEMENT TO LOCATION NOTICE INFORMATION

The VIH 66 LODE MINING CLAIM is owned  
 by Phelps Dodge Corporation, whose current mailing  
 address is Highway 92, Bisbee, Arizona, 85603. The  
 claim was located on OCT. 13, 1960 and is situated in  
NE 1/4, Section 21 T 13N R 3W and,  
SE 1/4, Section 21 T 13N R 3W and,  
 \_\_\_\_\_ 1/4, Section \_\_\_\_\_ T \_\_\_\_\_ R \_\_\_\_\_ and,  
 \_\_\_\_\_ 1/4, Section \_\_\_\_\_ T \_\_\_\_\_ R \_\_\_\_\_,  
 Gila and Salt River Base and Meridian, in the State of  
 Arizona.

RECEIVED  
 B. L. M. AZ STATE OFFICE  
 OCT 19 1960  
 10:00 A.M.  
 PHOENIX, ARIZONA

A MC 79415



16/15  
2122

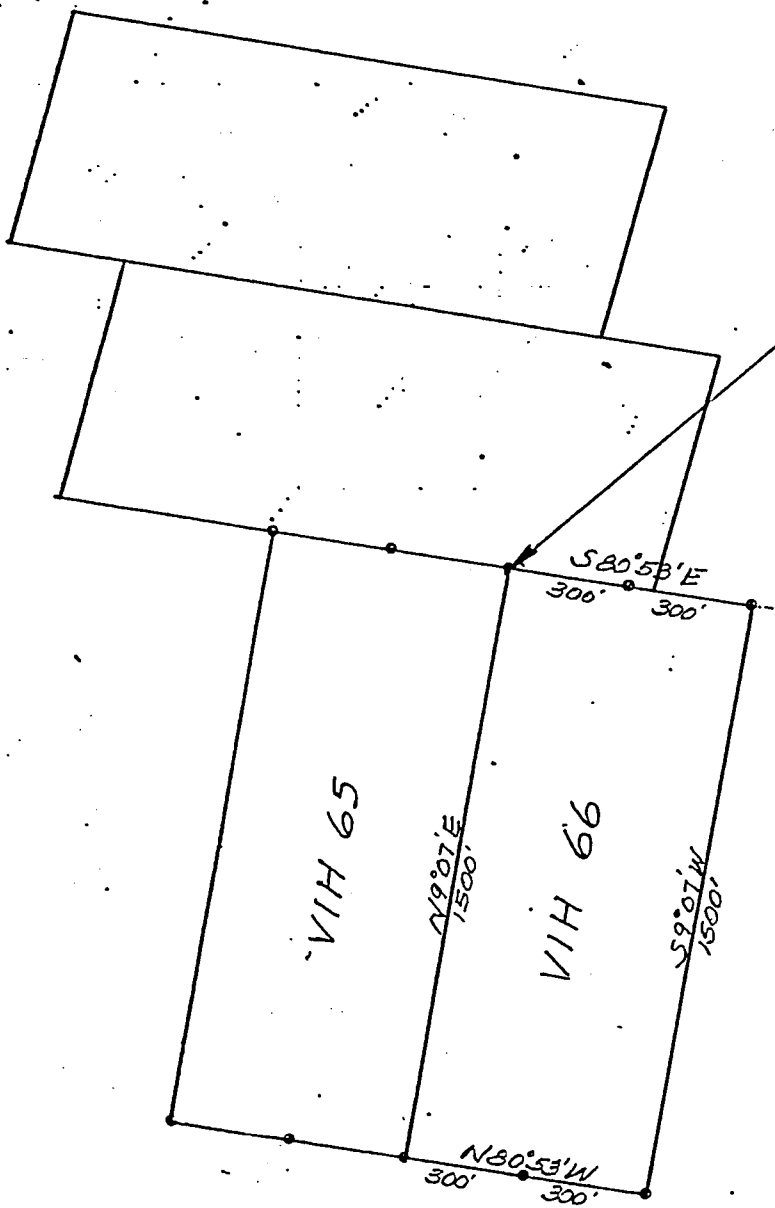
1/4 Cor  
⊕

S49°28'W  
2389'

RECEIVED  
B. L. M. AZ STATE OFFICE  
OCT 19 1973  
10:00 A.M.  
PHOENIX, ARIZONA

T13N R3W  
G&SRB&M

⊕ 1/4 Cor.



<p>PLAT OF VIH 66 LODE MINING CLAIM</p>	<p>PHELPS DODGE CORPORATION COPPER BASIN MINING DISTRICT YAVAPAI COUNTY, ARIZONA</p>	<p>SCALE: 1"=500' DATE</p>
---	--	--------------------------------

I do hereby certify that the within instrument was filed and recorded at the request of E. Grover Heinrichs  
on Oct 19 A.D., 1960 at 3:35 o'clock P M. Book 200 Official Records

Page 332 Records of Yavapai County, Arizona.

WITNESS my hand and official seal the day and year first above written.

FRANK C. BAUER, County Recorder

By Don L. Helle Deputy

3/19/80 SP

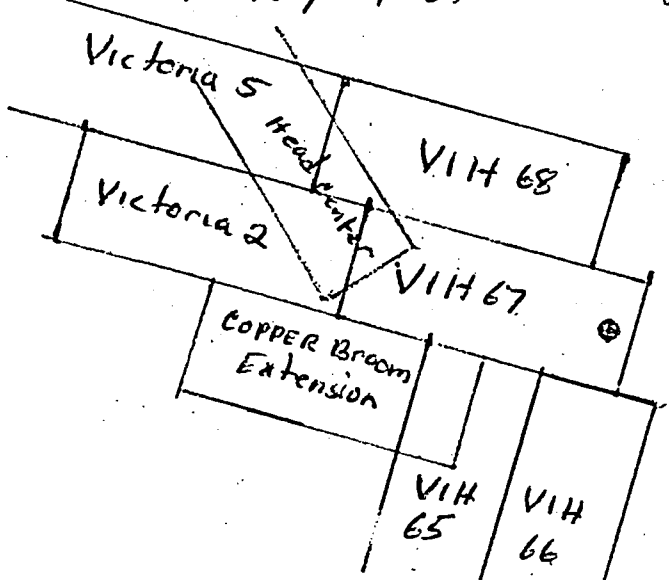
INDEXED  
PROTESTATED  
FILED

A MC 79416

### Notice of Location (LODE)

NOTICE IS HEREBY GIVEN that the V1H 67 lode mining claim was located by E. Grover Heinrichs on 12/Oct, 1960. This claim is 1,500 feet in length along the vein or deposit of mineral-bearing rock in place and 300 feet in width on each side of the middle of said vein or deposit at which this notice is posted. The general course of this claim is N 80° 53' W and is situated in the Copper Basin Mining District, Yavapai County, Arizona. This claim runs from the location monument or stake on which the notice is posted 1450 feet in a westerly direction to the west center end monument or stake and 50 feet in a easterly direction from the location monument or stake to the east center end monument or stake, and is also marked by two corner monuments or stakes at each end of the claim, one on each side of and 300 feet from the center end monuments or stakes, making the claim in the form of a parallelogram.

This claim is located about 3980' S 71° E from the NW Cor Sec 21 T13N, R3W, G & S R B E M and is bounded on the north by V1H 68 on the west by Victoria 2 (pat. ser. 11458) on the south by Copper Broom Extension, V1H 65 and V1H 66 and overlaps in part Head Center and is part of a contiguous group



E. Grover Heinrichs  
by Franklin A. Seward's Agent  
Locator

Witness: [Signature]

RECEIVED  
B. L. M. AZ STATE OFFICE

OCT 19 1960  
10:00 A.M.  
PHOENIX, ARIZONA

Write on the above lines the locality of the claim with reference to some natural object or permanent monument whereby the claim can be identified. Give the section, township and range if known and, if possible, the direction and distance from the nearest public survey marker. It is advisable to make a sketch in the space above, showing the adjoining and overlapping claims. If this is an amendment of a location notice, give the name and book and page of recording of the claim being amended.



A MC 79412

SUPPLEMENT TO LOCATION NOTICE INFORMATION

The VIH 67 LODE MINING CLAIM is owned  
 by Phelps Dodge Corporation, whose current mailing  
 address is Highway 92, Bisbee, Arizona, 85603. The  
 claim was located on OCT 12, 1960 and is situated in  
✓ NW 1/4, Section 21 T 13N R 3W and,  
✓ NE 1/4, Section 21 T 13N R 3W and,  
 \_\_\_\_\_ 1/4, Section \_\_\_\_\_ T \_\_\_\_\_ R \_\_\_\_\_ and,  
 \_\_\_\_\_ 1/4, Section \_\_\_\_\_ T \_\_\_\_\_ R \_\_\_\_\_,  
 Gila and Salt River Base and Meridian, in the State of  
 Arizona.

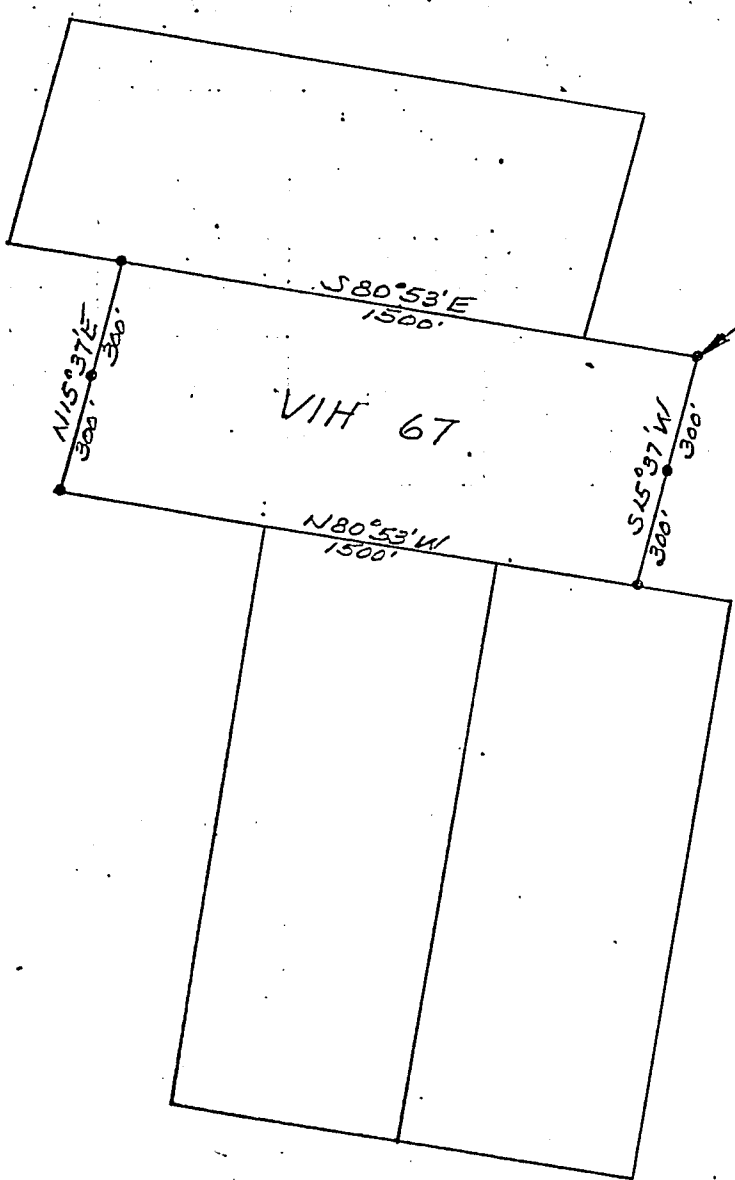
RECEIVED  
 B. L. M. AZ STATE OFFICE  
 OCT 19 1979  
 10:00 A.M.  
 PHOENIX, ARIZONA

A MC 719416



1615  
2122

1/4 Cor  
⊕



RECEIVED  
 B. L. M. AZ STATE OFFICE  
 OCT 19 1979  
 10:00 A.M.  
 PHOENIX, ARIZONA

⊕ 1/4 Cor.

T13N R3W  
 G&SRB&M

<p>PLAT OF  <u>VIH 67</u>          LODGE MINING CLAIM</p>	<p>PHELPS DODGE CORPORATION          COPPER BASIN MINING DISTRICT          YAVAPAI COUNTY, ARIZONA</p>	<p>SCALE: 1"=500'          DATE</p>
---	--	---

I do hereby certify that the within instrument was 11-1566 and recorded at the request of E. Grover Heinrichs on Oct 14 A.D., 1960 at 9:35 o'clock P M. Book 200 Official Records

Page 333 Records of Yavapai County, Arizona.

3/19/80 SP

WITNESS my hand and official seal the day and year first above written.

FRANK C. BAUER, County Recorder.

By Don L. Helms Deputy

PHOTOSTATED

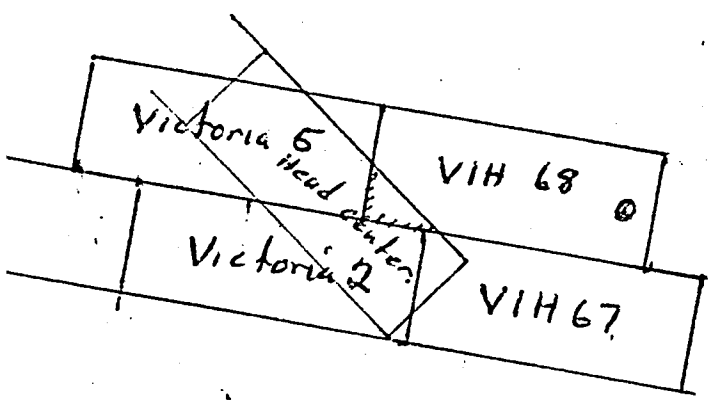
PROED

A MC 79417

### Notice of Location (LODE)

NOTICE IS HEREBY GIVEN that the VIH 68 lode mining claim was located by E. Grover Heinrichs on 12/10/60, 1960. This claim is 1,500 feet in length along the vein or deposit of mineral-bearing rock in place and 300 feet in width on each side of the middle of said vein or deposit at which this notice is posted. The general course of this claim is N 80° 53' W and is situated in the Copper Basin Mining District, Yavapai County, Arizona. This claim runs from the location monument or stake on which the notice is posted 1450 feet in a westerly direction to the west center end monument or stake and 50 feet in a easterly direction from the location monument or stake to the east center end monument or stake, and is also marked by two corner monuments or stakes at each end of the claim, one on each side of and 300 feet from the center end monuments or stakes, making the claim in the form of a parallelogram.

This claim is located about 3640' S 79° E from the NW Cor Section 21, T13N, R3W, G&SRB&M and is bounded on the west by Victoria #5, on the south by Victoria 2 and VIH 67 and overlaps in part Head Center patented claim and is part of a contiguous group



E. Grover Heinrichs  
by Franklin A. Seward Agent  
Locator

Witness [Signature]

RECEIVED  
B. L. M. AZ STATE OFFICE

OCT 19 1960  
10:00 A.M.

PHOENIX, ARIZONA

Write on the above lines the locality of the claim with reference to some natural monument whereby the claim can be identified. Give the section, township and range if known and, if possible, the direction and distance from the nearest public survey marker. It is advisable to make a sketch in the space above, showing the adjoining and overlapping claims. If this is an amendment of a location notice, give the name and book and page of recording of the claim being amended.

A M C 79417

SUPPLEMENT TO LOCATION NOTICE INFORMATION

The VIH 68 LODE MINING CLAIM is owned by Phelps Dodge Corporation, whose current mailing address is Highway 92, Bisbee, Arizona, 85603. The claim was located on OCT. 12, 1960 and is situated in

✓ NW 1/4, Section 21 T 13N R 3W and,

✓ NE 1/4, Section 21 T 13N R 3W and,

1/4, Section      T      R      and,

1/4, Section      T      R     ,

Gila and Salt River Base and Meridian, in the State of Arizona.

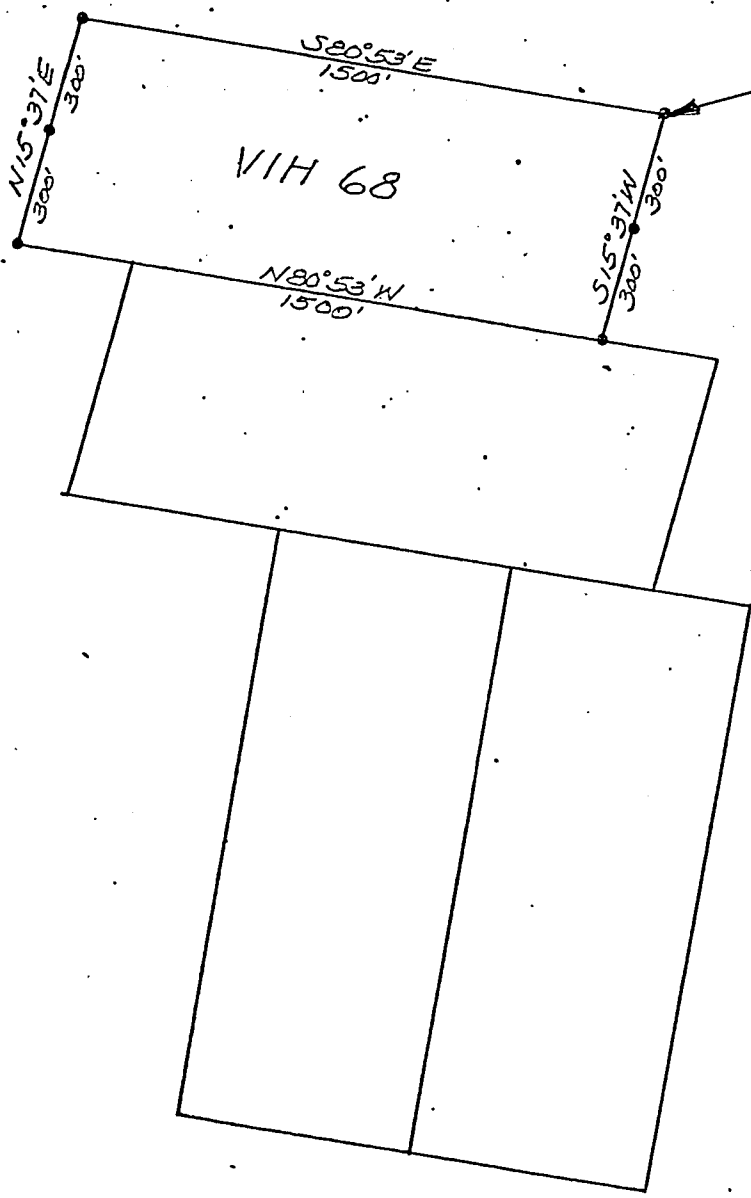
RECEIVED  
 B. L. M. AZ STATE OFFICE  
 OCT 19 1969  
 10:00 A.M.  
 PHOENIX, ARIZONA

A MC 79417



1615  
2122

1/4 Cor  
⊕



RECEIVED  
 B. L. M. AZ STATE OFFICE  
 OCT 19 1979  
 10:00 A.M.  
 PHOENIX, ARIZONA

⊕ 1/4 Cor.

T13N R3W  
G&SRB&M

PLAT OF VIH 68 LODE MINING CLAIM	PHELPS DODGE CORPORATION COPPER BASIN MINING DISTRICT YAVAPAI COUNTY, ARIZONA	SCALE: 1"=500'
		DATE

3/19/80 SP

STATE OF ARIZONA, County of Yavapai—ss. L 191  
I do hereby certify that the within instrument was filed and recorded at the request of E. Grover Heinrichs  
on Nov 23 A.D., 1960 at 10:25 o'clock a M. Book 203 Official Records  
Page 566 Records of Yavapai County, Arizona.

INDEX

WITNESS my hand and official seal the day and year first above written.  
PROTESTATED

FRANK C. BAUER, County Recorder.  
By Hermine Trumbach Deputy

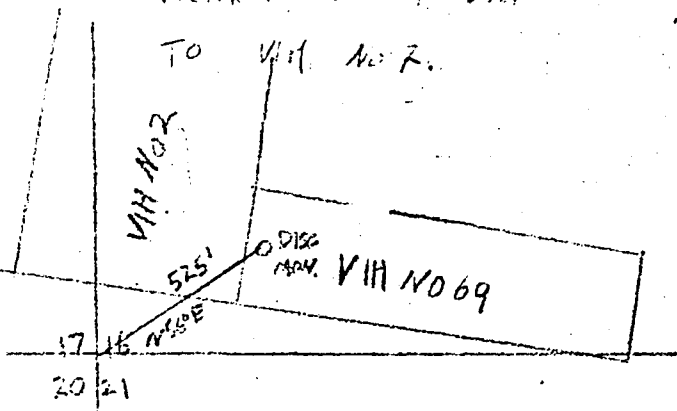
A MC 79418

INDEXED

### Notice of Location (LODE)

NOTICE IS HEREBY GIVEN that the VII No 69 lode mining claim was located by E. GROVER HEINRICHS on 21 NOVEMBER 1960. This claim is 1500 feet in length along the vein or deposit of mineral-bearing rock in place and 300 feet in width on each side of the middle of said vein or deposit at which this notice is posted. The general course of this claim is EASTERLY - WESTERLY and is situated in the COPPER BASIN Mining District, YAVAPAI County, Arizona. This claim runs from the location monument or stake on which the notice is posted 53 feet in a WESTERLY direction to the WEST center end monument or stake and 942' feet in a EASTERLY direction from the location monument or stake to the EAST center end monument or stake, and is also marked by two corner monuments or stakes at each end of the claim, one on each side of and 300 feet from the center end monuments or stakes, making the claim in the form of a parallelogram.

THE LOCATION MONUMENT IS LOCATED APPROX. 525' IN A BEARING OF N 56° E FROM THE CORNER LOCATION TO SECTIONS 16, 17, 20, & 21 OF T13N R3W Q & SR MEDIUM. THE SOUTHERN BOUNDARY IS PARALLEL TO THE ADJACENT CLAIMS VICTORIA No. 3 & VICTORIA No. 5. THE WESTERN BOUNDARY IS CONTIGUOUS TO VII No 7.



E. GROVER HEINRICHS  
P.O. Box 5671 Tucson, ARIZ  
Mr. P. ... Agent  
Locator

RECEIVED  
B. L. M. AZ STATE OFFICE

OCT 19 1960  
10:00 A.M.  
PHOENIX, ARIZONA

Write on the above lines the locality of the claim with reference to some natural object or permanent monument whereby the claim can be identified. Give the section, township and range if known and, if possible, the direction and distance from the nearest public survey marker. It is advisable to make a sketch in the space above, showing the adjoining and overlapping claims. If this is an amendment of a location notice, give the name and book and page of recording of the claim being amended.

BOOK 203 PAGE 566

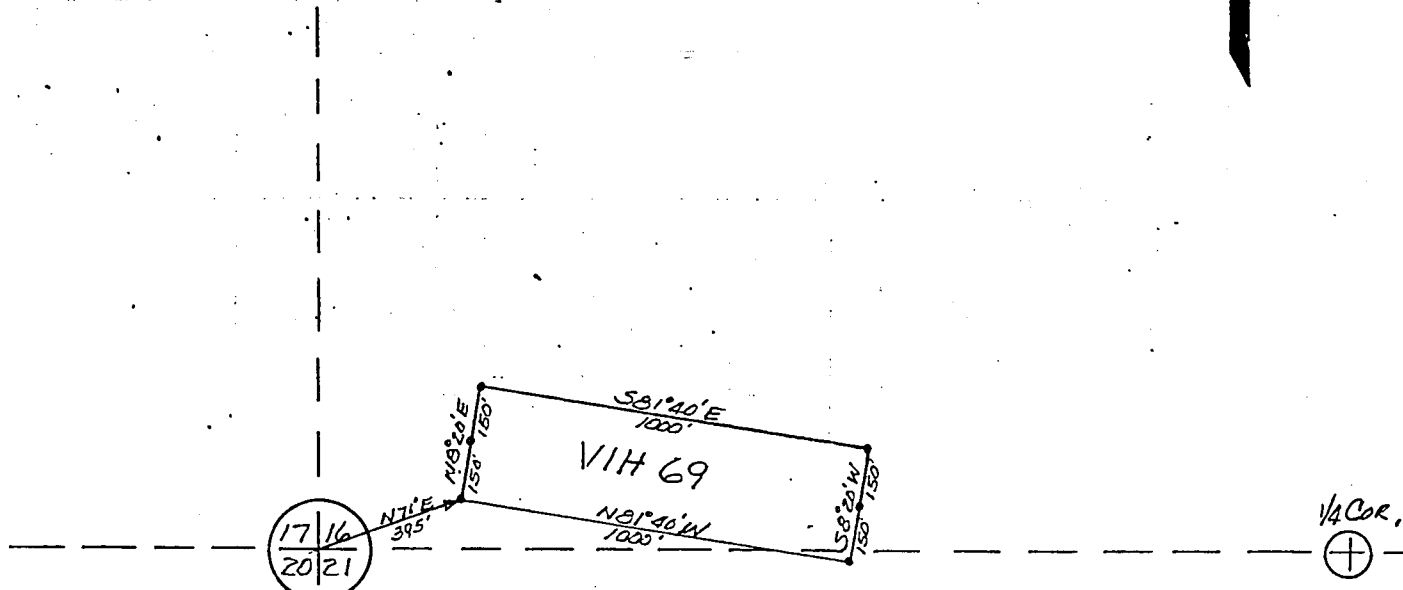
A MC 79418

SUPPLEMENT TO LOCATION NOTICE INFORMATION

The VIH 69 LODE MINING CLAIM is owned  
 by Phelps Dodge Corporation, whose current mailing  
 address is Highway 92, Bisbee, Arizona, 85603. The  
 claim was located on NOV. 21, 1960 and is situated in  
✓ SW 1/4, Section 16 T 13N R 3W and,  
✓ NW 1/4, Section 21 T 13N R 3W and,  
 \_\_\_\_\_ 1/4, Section \_\_\_\_\_ T \_\_\_\_\_ R \_\_\_\_\_ and,  
 \_\_\_\_\_ 1/4, Section \_\_\_\_\_ T \_\_\_\_\_ R \_\_\_\_\_,  
 Gila and Salt River Base and Meridian, in the State of  
 Arizona.

RECEIVED  
 B. L. M. AZ STATE OFFICE  
 OCT 19 1969  
 10:00 A.M.  
 PHOENIX, ARIZONA

A MC 79418



T13N R3W  
G&SRB&M

RECEIVED  
B. L. M. AZ STATE OFFICE

OCT 19 1979  
10:00 A.M.  
PHOENIX, ARIZONA

PLAT OF VIH 69 LODE MINING CLAIM	PHELPS DODGE CORPORATION COPPER BASIN MINING DISTRICT YAVAPAI COUNTY, ARIZONA	SCALE: 1"=500'
		DATE



3/19/80 SP

WITNESS my hand and official seal the day and year first above written

NORMA R. MARQUART, County Recorder

By Paul Ethelge Deputy

INDEXED

MICROFILMED

### Notice of Mining Location

#### LODE CLAIM

TO ALL WHOM IT MAY CONCERN:

This Mining Claim, the name of which is the VIH No. 70

Mining Claim, situate on land belonging to the United States of America, and in which there are valuable mineral deposits, was entered upon and located for the purpose of exploration and purchase by Phelps Dodge Corp.

(LOCATOR MUST INSERT EITHER "A CITIZEN OF THE UNITED STATES," OR "WHO HAS DECLARED HIS INTENTION TO BECOME A CITIZEN OF THE UNITED STATES.") the undersigned, on the 10<sup>th</sup> day of December, 1970

The length of this claim is 800 feet and we claim 75 feet in a Westerly direction and 725 feet in a Easterly direction from the center of the discovery point, at which this notice is posted, lengthwise of the claim together with 250 feet in width of the surface grounds, on each side of the center of said claim. The general course of the lode deposit and premises is from the West to the East

The claim is situated and located in the Copper Basin Mining District, in Yavapai Cochoise County in the State of Arizona, about Eight Miles in a Southwesterly direction from Prescott, Arizona and situated in the SW 1/4, Sec 16, T13N, R3W G & SR. B & M.

The surface boundaries of the claim are marked upon the ground as follows:

Beginning at 2"x2"x4' Post Which Bears N34°14'05"E 772 Feet From the Southwest Cor. Sec. 16, T13N, R3W G & SR. B & M. at a point in a Westerly direction 75 feet from the discovery point (at which this notice is posted), being in the center of the West end line of said claim; thence Northerly 250 feet to a 2"x2"x4' Post, being the North west corner of said claim; thence Easterly 800 feet to a 2"x2"x4' Post being at the North east corner of said claim; thence Southerly 250 feet to a 2"x2"x4' Post at the center of the East end of this claim; thence Southerly 250 feet to a 2"x2"x4' Post, being at the South east corner of said claim; thence Westerly 800 feet to a 2"x2"x4' Post at the South west corner of said claim; thence Northerly 250 feet to the place of beginning.

Dated and posted on the grounds this 10<sup>th</sup> day of December, 1970

Paul L. Phillippi Witness

Phelps Dodge Corp.  
by Harry J. [Signature] Locator(s)

STATE OF ARIZONA } BOOK 634 PAGE 191  
COUNTY OF COCHISE } ss.

I hereby certify that the within instrument was filed and recorded at request of

Witness my hand and Official Seal

Fee \$1.00

RECEIVED  
B. L. M. AZ STATE OFFICE

County Recorder

OCT 19 1979

Deputy

10:00 A.M.  
PHOENIX, ARIZONA

Indexed	Photostat Compared	Blotted
---------	--------------------	---------

Date \_\_\_\_\_

Docket \_\_\_\_\_ Page \_\_\_\_\_ No. \_\_\_\_\_

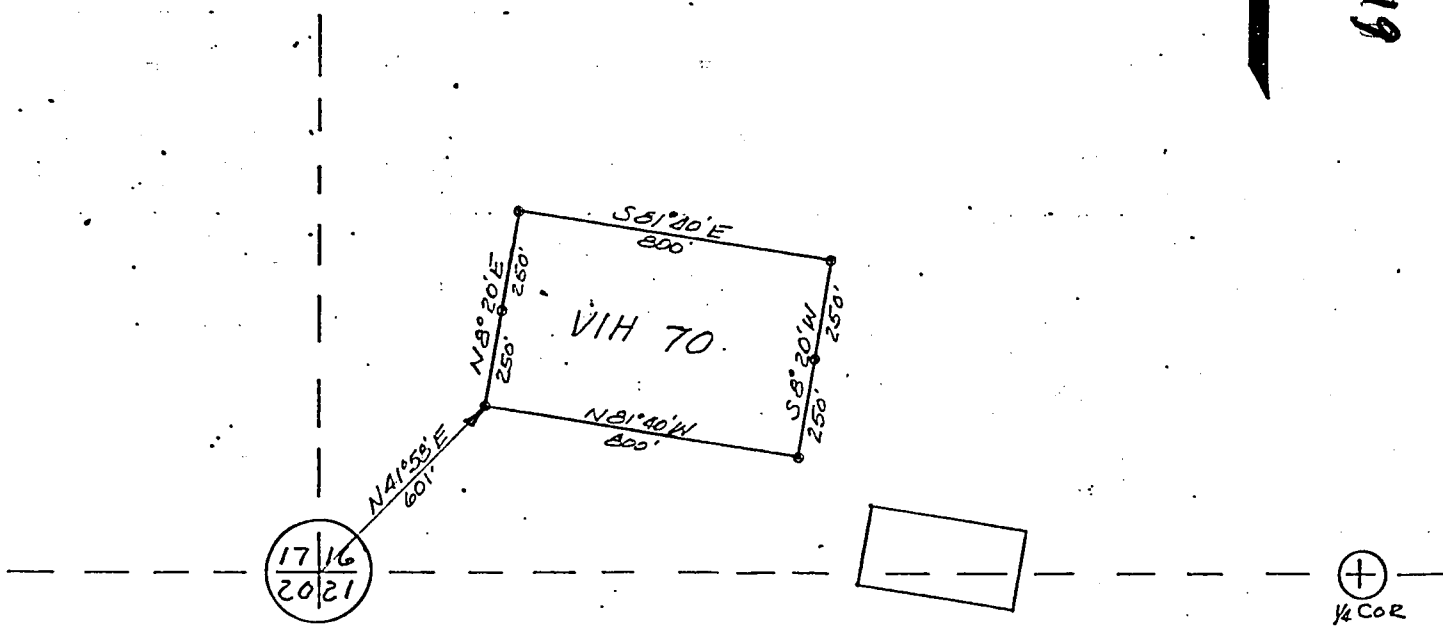
A MC 79419

SUPPLEMENT TO LOCATION NOTICE INFORMATION

The VIH No. 70 LODE MINING CLAIM is owned by Phelps Dodge Corporation, whose current mailing address is Highway 92, Bisbee, Arizona, 85603. The claim was located on DEC. 10, 1970 and is situated in SW 1/4, Section 16 T 13N R 3W and, 1/4, Section      T      R      and, 1/4, Section      T      R      and, 1/4, Section      T      R     , Gila and Salt River Base and Meridian, in the State of Arizona.

RECEIVED  
 B. L. M. AZ STATE OFFICE  
 OCT 19 1979  
 10:00 A.M.  
 PHOENIX, ARIZONA

A MC 79419



RECEIVED  
B. L. M. AZ STATE OFFICE

OCT 19 1919

10:00 A.M.  
PHOENIX, ARIZONA

T13N R3W  
G4SRB4M

<u>PLAT OF</u> <u>VIH 70</u> LODGE MINING CLAIM	PHELPS DODGE CORPORATION COPPER BASIN MINING DISTRICT, YAVAPAI COUNTY, ARIZONA	SCALE: 1"=500'
		DATE

I do hereby certify that the within instrument was filed and recorded at the request of Phelps Dodge Corp.  
on JUNE 27 A.D., 19 73 at 4:55 o'clock P. M. 847 Official Records

Page 990 Records of Yavapai County, Arizona.

WITNESS my hand and official seal the day and year first above written.

Microfilmed

INDEXED

PATSY C. JENNEY, County Recorder

By Stephanie S. King Deputy

3/19/80 SP

### Notice of Mining Location

#### LODE CLAIM

TO ALL WHOM IT MAY CONCERN:

This Mining Claim, the name of which is the V I H No. 71  
Mining Claim, situate on land belonging to the United States of America, and in which there are valuable mineral deposits, was entered upon and located for the purpose of exploration and purchase by Phelps Dodge Corp.

(LOCATOR MUST INSERT EITHER "A CITIZEN OF THE UNITED STATES," OR "WHO HAS DECLARED HIS INTENTION TO BECOME A CITIZEN OF THE UNITED STATES.")  
the undersigned, on the 21<sup>st</sup> day of June, 1973

The length of this claim is 400 feet and We claim 50' feet in a Northwesterly direction and 350' feet in a Southeasterly direction from the center of the discovery point, at which this notice is posted, lengthwise of the claim together with 100 feet in width of the surface grounds, on each side of the center of said claim. The general course of the lode deposit and premises is from the Northwest to the Southeast

The claim is situated and located in the Copper Basin Mining District, in Yavapai ~~Cochise~~ County in the State of Arizona, about 10 Miles in a Southwesterly direction from Prescott, Arizona

The surface boundaries of the claim are marked upon the ground as follows:

Beginning at 2" x 2" x 4' Post which bears N88°E 1385'  
From Southeast Cor. Sec 16, T13N, R3W G&SR B&M.  
at a point in a Northwesterly direction 50 feet from the discovery point (at which this notice is posted), being in the center of the Westerly end line of said claim; thence Northeasterly 100 feet to a 2" x 2" x 4' Post, being the Northwest corner of said claim; thence Southeasterly 400 feet to a 2" x 2" x 4' Post being at the Northeast corner of said claim; thence Southwesterly 100 feet to a 2" x 2" x 4' Post at the center of the Easterly end of this claim; thence Southwesterly 100 feet to a 2" x 2" x 4' Post, being at the Southeast corner of said claim; thence Northwesterly 400 feet to a 2" x 2" x 4' Post at the Southwest corner of said claim; thence Northeasterly 100 feet to the place of beginning.

Dated and posted on the grounds this 21<sup>st</sup> day of June, 1973

David L. Phillips

Phelps Dodge Corp.  
by Francis P. [Signature]

BOOK 847 PAGE 990

Witness

Locator(s)

STATE OF ARIZONA }  
COUNTY OF COCHISE } ss.

Witness my hand and Official Seal

County Recorder

Deputy

Indexed	Photostat Compared	Blotted
---------	--------------------	---------

RECEIVED  
B. L. M. AZ STATE OFFICE  
Fee \$1.00  
OCT 19 1979  
10:00 A.M.  
PHOENIX, ARIZONA

I hereby certify that the within instrument was filed and recorded at request of

RECEIVED  
B. L. M. AZ STATE OFFICE  
OCT 10 1979  
10:00 A.M.  
PHOENIX, ARIZONA

Docket

Date

Page

No.

AMC 794 20

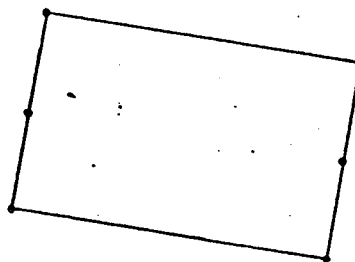
A MC 79420

SUPPLEMENT TO LOCATION NOTICE INFORMATION

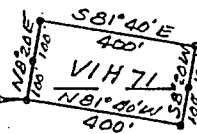
The VIH No. 71 LODE MINING CLAIM is owned by Phelps Dodge Corporation, whose current mailing address is Highway 92, Bisbee, Arizona, 85603. The claim was located on JUNE 21, 1973 and is situated in SW 1/4, Section 16 T13N R3W and, NW 1/4, Section 21 T13N R3W and, \_\_\_\_\_ 1/4, Section \_\_\_\_\_ T \_\_\_\_\_ R \_\_\_\_\_ and, \_\_\_\_\_ 1/4, Section \_\_\_\_\_ T \_\_\_\_\_ R \_\_\_\_\_, Gila and Salt River Base and Meridian, in the State of Arizona.

RECEIVED  
B. L. M. AZ STATE OFFICE  
OCT 19 1979  
10:00 A.M.  
PHOENIX, ARIZONA

A MC 79420



S89°30'E  
1348'



RECEIVED  
B. L. M. AZ STATE OFFICE

OCT 19 1919

10:00 A.M.  
PHOENIX, ARIZONA

T13N R3W  
G&SRBAM

PLAT OF VIH 71 LODE MINING CLAIM	PHELPS DODGE CORPORATION COPPER BASIN MINING DISTRICT YAVAPAI COUNTY, ARIZONA	SCALE: 1"=500'
		DATE

I do hereby certify that the within instrument filed and recorded at the request of Fred L. Phillips on MAY 26 76-9 00 AM o'clock Book 1017 Official Records Page 785 3/19/80 SP

Records of Yavapai County, Arizona. WITNESS my hand and official seal the day and year first above written.

PATSY C. JENNEY, County Recorder

By Carol Rice Deputy

INDEXED


Microfilm

### Notice of Mining Location

#### LODE CLAIM

TO ALL WHOM IT MAY CONCERN:

This Mining Claim, the name of which is the VIH No 72 Mining Claim, situate on land belonging to the United States of America, and in which there are valuable mineral deposits, was entered upon and located for the purpose of exploration and purchase by Phelps Dodge Corp.



(LOCATOR MUST INSERT EITHER "A CITIZEN OF THE UNITED STATES," OR "WHO HAS DECLARED HIS INTENTION TO BECOME A CITIZEN OF THE UNITED STATES.")

the undersigned, on the 25<sup>th</sup> day of May, 1976  
The length of this claim is 800 feet and We claim 80 feet in a Westerly direction and 720 feet in a Easterly direction from the center of the discovery point, at which this notice is posted, lengthwise of the claim together with 150 feet in width of the surface grounds, on each side of the center of said claim. The general course of the lode deposit and premises is from the West to the East

The claim is situated and located in the Copper Basin Mining District, in Yavapai Cochise County in the State of Arizona, about 8 Miles in a Southwestery direction from Prescott, Ariz.  
In Sec 16 T13N R3W G&SR B&M.

The surface boundaries of the claim are marked upon the ground as follows:

Beginning at Wooden Post Which Bears About N 60° E & About 435' From The SW Cor. Sec 16 T13N R3W G&SR B&M at a point in about N 81° 30' W direction 80 feet from the discovery point (at which this notice is posted), being in the center of the West

end line of said claim; thence Northerly 150 feet to a 2"x2"x4' Wood Post, being the North west corner of said claim; thence Easterly 800 feet to a 2"x2"x4' Wood Post being at the Northeast corner of said claim; thence Southerly 150 feet to a 2"x2"x4' Wood Post at the center of the East end of this claim; thence Southerly 150 feet to a 2"x2"x4' Wood Post, being at the Southeast corner of said claim; thence Westerly 800 feet to a 2"x2"x4' Wood Post at the Southwest corner of said claim; thence Northerly 150 feet to the place of beginning.

Dated and posted on the grounds this 25<sup>th</sup> day of May, 1976  
Richard M. Curl Phelps Dodge Corp.  
J. O. Witcher By Fred L. Phillips  
Witness Locator(s)

STATE OF ARIZONA } ss.  
COUNTY OF COCHISE }

I hereby certify that the within instrument was filed and recorded at request of

Witness my hand and Official Seal  
County Recorder

Fee \$1.00

BOOK 1017 PAGE 785 RECEIVED B. L. M. AZ STATE OFFICE

Indexed	Photostat Compared	Blotted

OCT 19 1976

Date 11:00 A.M.  
PHOENIX, ARIZONA  
Page \_\_\_\_\_ No. \_\_\_\_\_

DRAWER 16, ATTN HARRY METZ - BISBEE, AZ. 85603

A MC 79421

SUPPLEMENT TO LOCATION NOTICE INFORMATION

The VIH 72 LODE MINING CLAIM is owned by Phelps Dodge Corporation, whose current mailing address is Highway 92, Bisbee, Arizona, 85603. The claim was located on MAY 25, 1976 and is situated in

SW 1/4, Section 16 T13N R3W and,

NW 1/4, Section 21 T13N R3W and,

1/4, Section T R and,

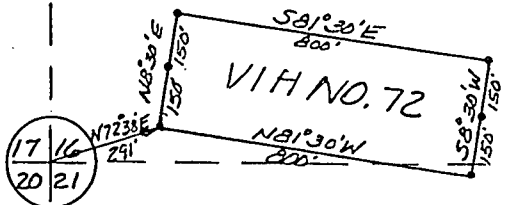
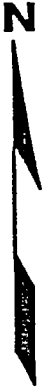
1/4, Section T R,

Gila and Salt River Base and Meridian, in the State of Arizona.

RECEIVED  
 B. L. M. AZ STATE OFFICE  
 OCT 19 1979  
 10:00 A.M.  
 PHOENIX, ARIZONA



A M C 79421



T13N, R3W G4SRB&M

RECEIVED  
B. L. M. AZ STATE OFFICE

OCT 19 1919

10:00 A.M.  
PHOENIX, ARIZONA

1/4 Cor. ⊕

PLAT OF  
VIH NO. 72  
LODE MINING CLAIM

PHELPS DODGE CORPORATION  
COPPER BASIN MINING DISTRICT  
YAVAPAI COUNTY, ARIZONA

SCALE: 1"=500'

DATE

I do hereby certify that the within instrument filed and recorded at the request of Harry E Metz on Sept 14 A.D., 1973 at 4:55 o'clock A. M. 1868 Official Records

Page 270 Records of Yavapai County, Arizona.


319/8088

WITNESS my hand and official seal the day and year first above written.

INDEXED

Microfilmed

PATSY C. JENNEY, County Recorder  
By Margaret R. Dale Deputy



### Notice of Mining Location

#### LODE CLAIM

TO ALL WHOM IT MAY CONCERN:

This Mining Claim, the name of which is the VIH 67-A Mining Claim, situate on land belonging to the United States of America, and in which there are valuable mineral deposits, was entered upon and located for the purpose of exploration and purchase by Phelps Dodge Corp

(LOCATOR MUST INSERT EITHER "A CITIZEN OF THE UNITED STATES," OR "WHO HAS DECLARED HIS INTENTION TO BECOME A CITIZEN OF THE UNITED STATES.")  
the undersigned, on the 14<sup>th</sup> day of September, 1973

The length of this claim is 1500 feet and We claim 160 feet in a Westerly direction and 1340 feet in a Easterly direction from the center of the discovery point, at which this notice is posted, lengthwise of the claim together with 300 feet in width of the surface grounds, on each side of the center of said claim. The general course of the lode deposit and premises is from the Westerly to the Easterly

The claim is situated and located in the Copper Basin Mining District, in Yavapai County in the State of Arizona, about 8 Miles in a Southwesterly direction from Prescott, Arizona  
T13N R3W G&SR B&M.

The surface boundaries of the claim are marked upon the ground as follows:

Beginning at Wooden Post Which Bears About S11°W, 1100' from the N 1/4 Cor. Sec 21, T13N, R3W G&SK B&M at a point in a about N42°W direction about 175' feet from the discovery point (at which this notice is posted), being in the center of the West end line of said claim; thence Northerly 300 feet to a Wood Post, being the Northwest corner of said claim; thence Easterly 1500 feet to a Wood Post being at the Northeast corner of said claim; thence Southerly 300 feet to a Wood Post at the center of the East end of this claim; thence Southerly 300 feet to a Wood Post, being at the Southeast corner of said claim; thence Westerly 1500 feet to a Wood Post at the South west corner of said claim; thence Northerly 300 feet to the place of beginning.

This is intended as an original location of the VIH 67-A lode mining claim, covering all of the same ground included in the VIH 67 lode mining claim, located on 12 Oct, 1960, the notice of location of which was recorded 14 Oct, 1960, in Book 200, page 332, in the office of the County Recorder of Yavapai County, Arizona: All of the requirements of law relating to the location of mining claims have been, or within the times required by law will be, complied with by this location, including the performance of new location work, but by this location the undersigned does not intend to and does not waive or in any respect abandon any rights it has acquired under and by virtue of the location of the said VIH 67 lode mining claim.

Dated and posted on the ground this 14<sup>th</sup> day of September 1973.

RECEIVED  
B.L. MAZ STATE OFFICE  
OCT 19 1973  
10:00 A.M.  
PHOENIX, ARIZONA

PHELPS DODGE CORPORATION

By Harry E Metz  
Harry E. Metz, agent

MC 79422

SUPPLEMENT TO LOCATION NOTICE INFORMATION

The VIH 67-A LODE MINING CLAIM is owned by Phelps Dodge Corporation, whose current mailing address is Highway 92, Bisbee, Arizona, 85603. The claim was located on SEPT. 14, 1973 and is situated in

NW  $\frac{1}{4}$ , Section 21 T 13N R 3W and,

NE  $\frac{1}{4}$ , Section 21 T 13N R 3W and,

$\frac{1}{4}$ , Section \_\_\_\_\_ T \_\_\_\_\_ R \_\_\_\_\_ and,

$\frac{1}{4}$ , Section \_\_\_\_\_ T \_\_\_\_\_ R \_\_\_\_\_,

Gila and Salt River Base and Meridian, in the State of Arizona.

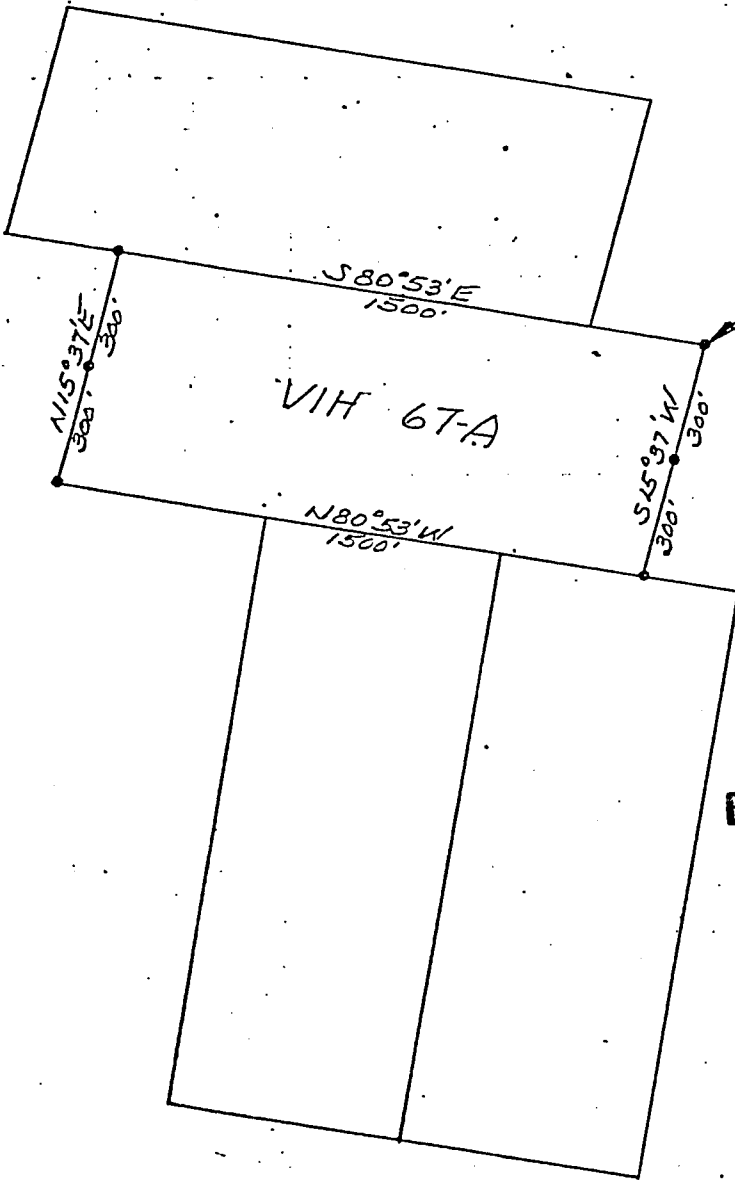
RECEIVED  
 B. L. M. AZ STATE OFFICE  
 OCT 19 1973  
 10:00 A.M.  
 PHOENIX, ARIZONA

A MC 79422



16/15  
21/22

1/4 Cor  
⊕



RECEIVED  
B. L. M. AZ STATE OFFICE

OCT 19 1979

10:00 A.M.  
PHOENIX, ARIZONA


⊕ 1/4 cor.

T13N R3W  
G&SRB&M

PLAT OF  
VIH 67-A  
LODE MINING CLAIM

PHELPS DODGE CORPORATION  
COPPER BASIN MINING DISTRICT  
YAVAPAI COUNTY, ARIZONA

SCALE: 1"=500'  
DATE



INDEXED

AMENDED  
Notice of Mining Location  
LODE CLAIM

TO ALL WHOM IT MAY CONCERN:

This Mining Claim, the name of which is the V.I.H. 68-A  
Mining Claim, situate on land belonging to the United States of America, and in which there are valu-  
able mineral deposits, was entered upon and located for the purpose of exploration and purchase by  
Phelps Dodge Corp

(LOCATOR MUST INSERT EITHER "A CITIZEN OF THE UNITED STATES," OR "WHO HAS DECLARED HIS INTENTION TO BECOME A CITIZEN OF THE UNITED STATES.")  
the undersigned, on the 14<sup>th</sup> day of September, 1973

The length of this claim is 1500 feet and it claims 710 feet in a  
Westerly direction and 1790 feet in a Westerly direction from  
the center of the discovery point, at which this notice is posted, lengthwise of the claim together with  
300 feet in width of the surface grounds, on each side of the center of said claim. The  
general course of the lode deposit and premises is from the East  
to the West - About N. 80.53 W.

The claim is situated and located in the Copper Basin Mining District, in  
Yavapai Cochise County in the State of Arizona, about 8 miles  
in a Southwesterly direction from Prescott, Arizona  
in section 71, T 13 N R 3 W G & S. R. B & M.

The surface boundaries of the claim are marked upon the ground as follows:  
Beginning at wood post which bears about S 37-30 W 570 feet from  
the north 1/4 corner of Sec 71 T 13 N R 3 W G & S. R. B & M  
at a point in a about S 67-30 W direction about 760 feet feet from  
the discovery point (at which this notice is posted), being in the center of the Westerly

end line of said claim; thence Northeasterly 300 feet to a wood post  
\_\_\_\_\_, being the northwest corner of said claim;  
thence southwesterly 1500 feet to a wood post being at the  
northeast corner of said claim; thence southwesterly 300 feet  
to a wood post at the center of the easterly end of this claim;  
thence southwesterly 300 feet to a wood post, being at the  
south east corner of said claim; thence northwesterly 1500 feet  
to a wood post at the southwest corner of said claim;  
thence northeasterly 300 feet to the place of beginning.

All done under the provisions of the laws of the United States, and the  
State of Arizona.

This is an amended location of the V.I.H. 68-A Lode Mining Claim, located  
on September 14, 1973 by Phelps Dodge Corporation, the notice of mining loca-  
tion whereof was recorded in Book 868, page 766, in the office of the County  
Recorder of Yavapai County, Arizona, to which reference is hereby made, and is  
made for the purpose of correcting the name of the county in which the claim  
is located, hereby waiving no rights acquired under and by virtue of said  
original location. And if the original location is void, then this amended  
location shall be an original location, and this amended notice of location an  
original notice of location.

Dated and posted on the grounds this 1st day of July, 1975.

Richard M. Curl  
Witness

Phelps Dodge Corporation  
Locator  
by Keith J. Coke


RECEIVED  
B. L. M. AZ STATE OFFICE  
OCT 19 1979  
10:00 A.M.  
PHOENIX, ARIZONA

35287

I hereby certify that the within instrument was filed and recorded at the request of  
on Sept 14 1966 A.D. 1973 at 4:55 o'clock  
Page 766 Records of Yavapai County Arizona.

Henry E. Metz  
M. Book 868 Official Records

WITNESS my hand and official seal the day and year first above written.  
PATRY C. [unclear] County Recorder  
By Margaret R. [unclear]



### Notice of Mining Location LODE CLAIM

TO ALL WHOM IT MAY CONCERN:

This Mining Claim, the name of which is the V.I.H. 68-A  
Mining Claim, situate on land belonging to the United States of America, and in which there are valuable mineral deposits, was entered upon and located for the purpose of exploration and purchase by  
Phelps Dodge Corp.

the undersigned, on the 14<sup>th</sup> day of September, 1973

The length of this claim is 1500 feet and it claim 710 feet in a westerly direction and 1790 feet in a westerly direction from the center of the discovery point, at which this notice is posted, lengthwise of the claim together with 300 feet in width of the surface grounds, on each side of the center of said claim. The general course of the lode deposit and premises is from the East to the West - about N 80° 53' W

The claim is situated and located in the Copper Basin Mining District, in Yavapai County in the State of Arizona, about 8 miles in a Southwesterly direction from Prescott Arizona in Section 21, T.13N R.3W G.1SR B.1M

The surface boundaries of the claim are marked upon the ground as follows:

Beginning at Wood post which bears about S 37-30W 570 ft from the north 1/4 corner Section 21, T.13N R.3W G.1SR B.1M at a point about S 67-30W about 260 feet feet from the discovery point (at which this notice is posted), being in the center of the westerly end line of said claim; thence northeasterly 300 feet to a Wood post being the northwest corner of said claim; thence southeasterly 1500 feet to a Wood post being at the north east corner of said claim; thence southwesterly 300 feet to a Wood post at the center of the easterly end of this claim; thence southwesterly 300 feet to a Wood post, being at the south east corner of said claim; thence northeasterly 1500 feet to a Wood post at the south west corner of said claim; thence northeasterly 300 feet to the place of beginning.

This is intended as an original location of the V.I.H. 68-A lode mining claim, covering all of the same ground included in the V.I.H. 68 lode mining claim, located on Oct. 17, 1962, the notice of location of which was recorded Oct. 18, 1962, in Book 700, page 323, in the office of the County Recorder of Yavapai County, Arizona; all of the requirements of law relating to the location of mining claims have been, or within the times required by law will be, complied with by this location, including the performance of new location work, but by this location the undersigned does not intend to and does not waive or in any respect abandon any rights it has acquired under and by virtue of the location of the said V.I.H. 68 lode mining claim.

Dated and posted on the ground this 14<sup>th</sup> day of September 1973

PHELPS DODGE CORPORATION

By Henry E. Metz  
Henry E. Metz, agent

BOOK 868 PAGE 766

RECEIVED  
B. L. N. AZ STATE OFFICE  
OCT 19 1973  
10:00 A.M.  
PHOENIX, ARIZONA

A MC 79423

A MC 79423

SUPPLEMENT TO LOCATION NOTICE INFORMATION

The VIIH 68-A -LODE MINING CLAIM is owned by Phelps Dodge Corporation, whose current mailing address is Highway 92, Bisbee, Arizona, 85603. The claim was located on SEPTEMBER 14, 1973 and is situated in ✓ NW ¼, Section 21 T 13N R 3W and, ✓ NE ¼, Section 21 T 13N R 3W and, \_\_\_\_\_ ¼, Section \_\_\_\_\_ T \_\_\_\_\_ R \_\_\_\_\_ and, \_\_\_\_\_ ¼, Section \_\_\_\_\_ T \_\_\_\_\_ R \_\_\_\_\_, Gila and Salt River Base and Meridian, in the State of Arizona.

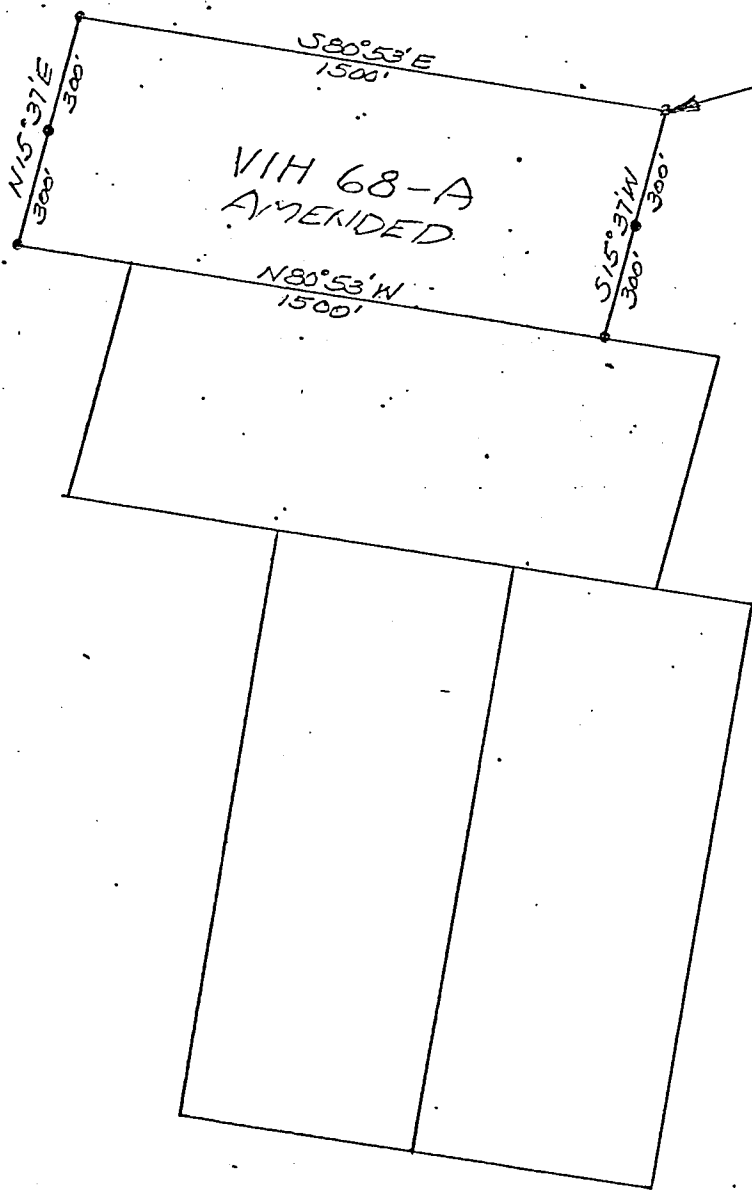
RECEIVED  
B. L. M. AZ STATE OFFICE  
OCT 19 1979  
10:00 A.M.  
PHOENIX, ARIZONA

A.M.C. 79413



1615  
2122

1/4 Cor  
⊕



RECEIVED  
B. L. M. AZ STATE OFFICE

OCT 19 1979

10:00 A.M.  
PHOENIX, ARIZONA

⊕ 1/4 Cor.

T13N R3W  
G&SRB&M

PLAT OF VIH 68-A LODE MINING CLAIM	PHELPS DODGE CORPORATION COPPER BASIN MINING DISTRICT YAVAPAI COUNTY, ARIZONA	SCALE: 1"=500'
		DATE



I do hereby certify that the within instrument was filed and recorded at the request of Fred L. Phillips on the 17 A.D., 1970 at 3:15 o'clock P. M. 634 Official Records 3/19/80JP

Page 190, Record Yavapai County, Arizona.

WITNESS my hand and official seal the day and year first above written.

INDEXED

MICROFILMED

NORMA R. MARQUART, County Recorder  
By Paul Ethelge Deputy

### Notice of Mining Location LODE CLAIM

TO ALL WHOM IT MAY CONCERN:

This Mining Claim, the name of which is the VH Fraction No. 1 Mining Claim, situate on land belonging to the United States of America, and in which there are valuable mineral deposits, was entered upon and located for the purpose of exploration and purchase by Phelps Dodge Corp.

(LOCATOR MUST INSERT EITHER "A CITIZEN OF THE UNITED STATES," OR "WHO HAS DECLARED HIS INTENTION TO BECOME A CITIZEN OF THE UNITED STATES.")  
the undersigned, on the 10<sup>th</sup> day of December, 1970

The length of this claim is 600 feet and We claim 50 feet in a Northerly direction and 550 feet in a Southerly direction from the center of the discovery point, at which this notice is posted, lengthwise of the claim together with 100 feet in width of the surface grounds, on each side of the center of said claim. The general course of the lode deposit and premises is from the North to the South

The claim is situated and located in the Copper Basin Mining District, in Yavapai County in the State of Arizona, about Eight Miles in a Southwesterly direction from Prescott, Arizona and situated in the NE 1/4 Sec 20, T13N R3W. G&SR. B&M.

The surface boundaries of the claim are marked upon the ground as follows:

Beginning at 2"x2"x4' Post Which Bears S60°30'53"W 564 Feet From The Northeast Corner Sec. 20, T13N; R3W, G&SR. B&M.

at a point in a Northerly direction 50 feet from the discovery point (at which this notice is posted), being in the center of the North

end line of said claim; thence East 100 feet to a 2"x2"x4' Post, being the Northeast corner of said claim; thence South 600 feet to a 2"x2"x4' Post being at the Southeast corner of said claim; thence West 100 feet to a 2"x2"x4' Post at the center of the South end of this claim; thence West 100 feet to a 2"x2"x4' Post, being at the Southwest corner of said claim; thence North 600 feet to a 2"x2"x4' Post at the North West corner of said claim; thence East 100 feet to the place of beginning.

Dated and posted on the grounds this 10<sup>th</sup> day of December, 1970

Fred L. Phillips  
Witness

Phelps Dodge Corp  
by Paul Ethelge Locator(s)

STATE OF ARIZONA } ss. BOOK 634 PAGE 190  
COUNTY OF COCHISE }

I hereby certify that the within instrument was filed and recorded at request of

Witness my hand and Official Seal

Fee \$1.00

RECEIVED  
B. L. M. AZ STATE OFFICE

County Recorder

OCT 19

Deputy

Date 11:00 A.M.

Indexed	Photostat Compared	Blotted
---------	--------------------	---------

PHOENIX, ARIZONA

Docket \_\_\_\_\_

Page \_\_\_\_\_ No. \_\_\_\_\_

A M C 79624

A MC 79424

SUPPLEMENT TO LOCATION NOTICE INFORMATION

The VIH FRACTION No 1 LODE MINING CLAIM is owned by Phelps Dodge Corporation, whose current mailing address is Highway 92, Bisbee, Arizona, 85603. The claim was located on DEC 10, 1970 and is situated in

NE 1/4, Section 20 T 13N R 3W and,

1/4, Section \_\_\_\_\_ T \_\_\_\_\_ R \_\_\_\_\_ and,

1/4, Section \_\_\_\_\_ T \_\_\_\_\_ R \_\_\_\_\_ and,

1/4, Section \_\_\_\_\_ T \_\_\_\_\_ R \_\_\_\_\_,

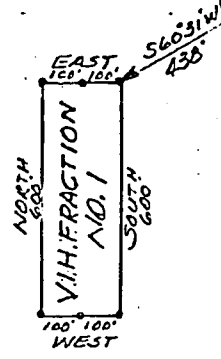
Gila and Salt River Base and Meridian, in the State of Arizona.

RECEIVED  
 B. L. M. AZ STATE OFFICE  
 OCT 19 1978  
 10:00 A.M.  
 PHOENIX, ARIZONA

A MC 79424



K. Cor.



T13N R3W  
G&SRB&M

RECEIVED  
B. L. M. AZ STATE OFFICE

OCT 19 1919

10:00 A.M.  
PHOENIX, ARIZONA

<u>PLAT OF</u> VIH FRACTION NO. 1 LODGE MINING CLAIM	PHELPS DODGE CORPORATION COPPER BASIN MINING DISTRICT YAVAPAI COUNTY, ARIZONA	SCALE: 1"=500'
		DATE

I do hereby certify that the within instrument filed and recorded at the request of Phelps Dodge Corp on Aug 14 A.D., 1970 8:05 o'clock A.M. 613 Official Records

Page 283, Records of Yavapai County, Arizona.

WITNESS my hand and official seal the day and year first above written.

NORMA R. MARQUART, County Recorder

By Betty Jean Smith Deputy

INDEXED

MICROFILMED

Notice of Mining Location

LODE CLAIM.

RECEIVED B. L. M. AZ STATE OFFICE

TO ALL WHOM IT MAY CONCERN:

This Mining Claim, the name of which is the Cee Bee No 1979 Mining Claim, situate on land belonging to the United States of America, and in which there are valuable mineral deposits, was entered upon and located for the purpose of exploration and purchase by Phelps Dodge Corp

(LOCATOR MUST INSERT EITHER "A CITIZEN OF THE UNITED STATES," OR "WHO HAS DECLARED HIS INTENTION TO BECOME A CITIZEN OF THE UNITED STATES.") the undersigned, on the 14 day of June, 1970

The length of this claim is 1500 feet and WE claim 50 feet in a southeasterly direction and 1450 feet in a northwesterly direction from the center of the discovery point, at which this notice is posted, lengthwise of the claim together with 300 feet in width of the surface grounds, on each side of the center of said claim. The general course of the lode deposit and premises is from the southeast to the northwest

The claim is situated and located in the Copper Basin Mining District, in Yavapai County in the State of Arizona, about 8 miles in a southwesterly direction from Prescott, Ariz. in Sec 21 T13N R3W G&SR B&M

The surface boundaries of the claim are marked upon the ground as follows:

Beginning at 2"x2"x4" post which bears N10°50'W 7905 feet from the southeast corner Sec 21 T13N R3W G&SR B&M at a point in a southeasterly direction 50 feet from the discovery point (at which this notice is posted), being in the center of the southeast end line of said claim; thence southwesterly 300 feet to a 2"x2"x4" post, being the southeast corner of said claim; thence northwesterly 1500 feet to a 2"x2"x4" post being at the southwest corner of said claim; thence northeasterly 300 feet to a 2"x2"x4" post at the center of the northwest end of this claim; thence northeasterly 300 feet to a 2"x2"x4" post, being at the northwest corner of said claim; thence southeasterly 1500 feet to a 2"x2"x4" post at the northeast corner of said claim; thence southwesterly 300 feet to the place of beginning.

Dated and posted on the grounds this 14 day of June, 1970

Phelps Dodge Corp by George Metz Locator(s)

Witness

STATE OF ARIZONA } ss. COUNTY OF COCHISE }

I hereby certify that the within instrument was filed and recorded at request of

Witness my hand and Official Seal

Fee \$1.00

County Recorder

Deputy

Table with 3 columns: Indexed, Photostat Compared, Blotted

Date

Docket Page No.

AMC 79125

3/19/80 SP

A MC 79425

SUPPLEMENT TO LOCATION NOTICE INFORMATION

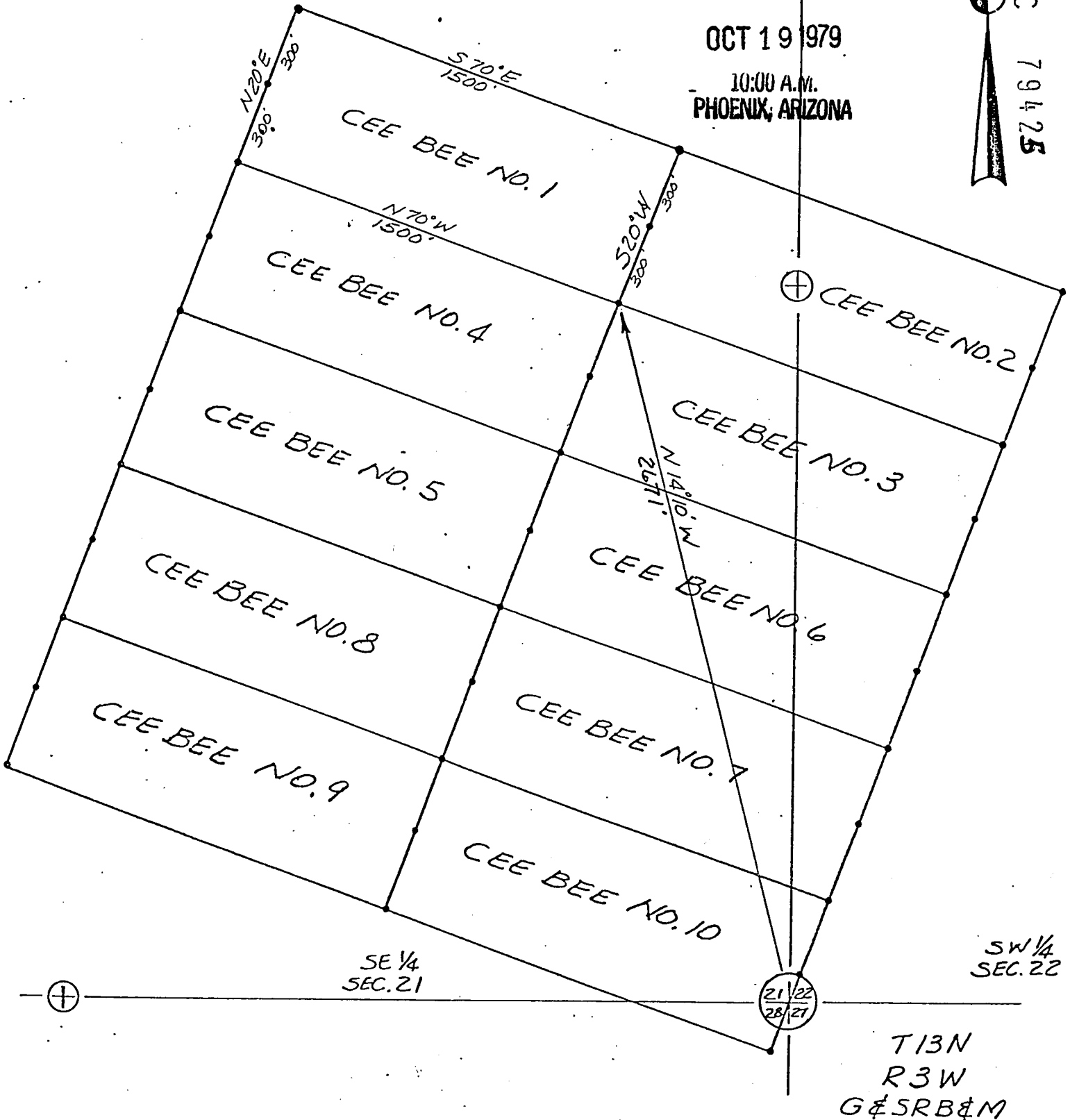
The CEE BEE No. / \_\_\_\_\_ LODGE MINING CLAIM is owned  
 by Phelps Dodge Corporation, whose current mailing  
 address is Highway 92, Bisbee, Arizona, 85603. The  
 claim was located on JUNE 14, 1970 and is situated in  
SE ¼, Section 21 T 13N R 3W and,  
NE ¼, Section 21 T 13N R 3W and,  
 \_\_\_\_\_ ¼, Section \_\_\_\_\_ T \_\_\_\_\_ R \_\_\_\_\_ and,  
 \_\_\_\_\_ ¼, Section \_\_\_\_\_ T \_\_\_\_\_ R \_\_\_\_\_,  
 Gila and Salt River Base and Meridian, in the State of  
 Arizona.

RECEIVED  
 B. L. M. AZ STATE OFFICE  
 OCT 19 1979  
 10:00 A.M.  
 PHOENIX, ARIZONA

RECEIVED  
B. L. M. AZ STATE OFFICE

OCT 19 1979

10:00 A.M.  
PHOENIX, ARIZONA



PLAT OF  
CEE BEE NO. 1  
LODE MINING CLAIM

PHELPS DODGE CORPORATION  
COPPER BASIN MINING DISTRICT  
YAVAPAI COUNTY, ARIZONA

SCALE 1" = 500'  
DATE

19956

I do hereby certify that the within instrument filed and recorded at the request of Phelps Dodge Corp on Aug 14 A.D., 1970 8:05 o'clock A.M. 613 Official Records Page 284 Records of Yavapai County, Arizona.

3/19/80 SP

WITNESS my hand and official seal the day and year first above written.

NORMA R. MARQUART, County Recorder

By Betty Jean Smith Deputy

INDEXED

MICROFILMED

RECEIVED

M. AZ STATE OFFICE

Notice of Mining Location

LODE CLAIM

OCT 19 1979

79426

TO ALL WHOM IT MAY CONCERN:

This Mining Claim, the name of which is the Cee Bee No 2 Mining Claim, situate on land belonging to the United States of America, and in which there are valuable mineral deposits, was entered upon and located for the purpose of exploration and purchase by Phelps Dodge Corp.

(LOCATOR MUST INSERT EITHER "A CITIZEN OF THE UNITED STATES," OR "WHO HAS DECLARED HIS INTENTION TO BECOME A CITIZEN OF THE UNITED STATES.") the undersigned, on the 14 day of June, 1970

The length of this claim is 1500 feet and WE claim 50 feet in a northwesterly direction and 1450 feet in a southeasterly direction from the center of the discovery point, at which this notice is posted, lengthwise of the claim together with 300 feet in width of the surface grounds, on each side of the center of said claim. The general course of the lode deposit and premises is from the southeast to the northwest

The claim is situated and located in the Copper Basin Mining District, in Yavapai County in the State of Arizona, about 8 miles in a southwesterly direction from Prescott, Ariz. in Sec. 21 & 22 T13N R3W G&SR B&M

The surface boundaries of the claim are marked upon the ground as follows:

Beginning at 2"x2"x4' post which bears N 10° 50' W 7905 feet from the southeast corner of Sec 21, T13N R3W G&SR B&M at a point in a northwesterly direction 50 feet from the discovery point (at which this notice is posted), being in the center of the northwest end line of said claim; thence northeasterly 300 feet to a 2"x2"x4' post, being the northwest corner of said claim; thence southeasterly 1500 feet to a 2"x2"x4' post being at the northeast corner of said claim; thence southwesterly 300 feet to a 2"x2"x4' post at the center of the southeast end of this claim; thence southwesterly 300 feet to a 2"x2"x4' post, being at the southeast corner of said claim; thence northwesterly 1500 feet to a 2"x2"x4' post at the southwest corner of said claim; thence northeasterly 300 feet to the place of beginning.

Dated and posted on the grounds this 14 day of June, 1970

Phelps Dodge Corp by James E. [Signature] Locator(s)

Witness

STATE OF ARIZONA } ss. COUNTY OF COCHISE }

I hereby certify that the within instrument was filed and recorded at request of

Witness my hand and Official Seal

Fee \$1.00

County Recorder

Deputy

Table with 3 columns: Indexed, Photostat Compared, Blotted

Date

Docket Page No.

RECEIVED  
B. L. M. AZ STATE OFFICE

OCT 19 1979

10:00 A.M.  
PHOENIX, ARIZONA

SUPPLEMENT TO LOCATION NOTICE INFORMATION

A MC  
79426

The CEE BEE No. 2 LODE MINING CLAIM is owned  
by Phelps Dodge Corporation, whose current mailing  
address is Highway 92, Bisbee, Arizona, 85603. The  
claim was located on JUNE 14, 1970 and is situated in  
NE ¼, Section 21 T 13N R 3W and,  
SE ¼, Section 21 T 13N R 3W and,  
NW ¼, Section 22 T 13N R 3W and,  
SW ¼, Section 22 T 13N R 3W,  
Gila and Salt River Base and Meridian, in the State of  
Arizona.



I do hereby certify that the within instrument filed and recorded at the request of Phelps Dodge Corp on Aug 14 A.D., 1970 8:05 o'clock A M. 613 Official Records

Page 285 Records of Yavapai County, Arizona.

WITNESS my hand and official seal the day and year first above written.

NORMA R. MARQUART, County Recorder

By Betty Jean Smith Deputy

INDEXED

MICROFILMED

Notice of Mining Location B. L. M. AZ STATE OFFICE

LODE CLAIM

RECEIVED

OCT 19 1979

TO ALL WHOM IT MAY CONCERN:

This Mining Claim, the name of which is the Cee Bee No 3 Mining Claim, situate on land belonging to the United States of America, and in which there are valuable mineral deposits, was entered upon and located for the purpose of exploration and purchase by Phelps Dodge Corp.

(LOCATOR MUST INSERT EITHER "A CITIZEN OF THE UNITED STATES," OR "WHO HAS DECLARED HIS INTENTION TO BECOME A CITIZEN OF THE UNITED STATES.")

the undersigned, on the 14 day of JUNE, 1970

The length of this claim is 1500 feet and WE claim 50 feet in a northwesterly direction and 1450 feet in a southeasterly direction from the center of the discovery point, at which this notice is posted, lengthwise of the claim together with 300 feet in width of the surface grounds, on each side of the center of said claim. The general course of the lode deposit and premises is from the southeast to the northwest

The claim is situated and located in the Copper Basin Mining District, in Yavapai County in the State of Arizona, about 8 miles in a southwesterly direction from Prescott, Ariz. in Sec. 21 & 22 T13N R3W G & SR B & M

The surface boundaries of the claim are marked upon the ground as follows: 2485 Beginning at 2"x2"x4' post which bears N16°47'W 2485 feet from the southeast corner of Sec 21, T13N R3W G & SR B & M. at a point in a northwesterly direction 50 feet from the discovery point (at which this notice is posted), being in the center of the northwest end line of said claim; thence northeasterly 300 feet to a 2"x2"x4' post, being the northwest corner of said claim; thence southeasterly 1500 feet to a 2"x2"x4' post being at the northeast corner of said claim; thence southwesterly 300 feet to a 2"x2"x4' post at the center of the southeast end of this claim; thence southwesterly 300 feet to a 2"x2"x4' post, being at the southeast corner of said claim; thence northwesterly 1500 feet to a 2"x2"x4' post at the southwest corner of said claim; thence northeasterly 300 feet to the place of beginning.

Dated and posted on the grounds this 14 day of JUNE, 1970

Phelps Dodge Corp by [Signature] Locator(s)

Witness

STATE OF ARIZONA } ss. COUNTY OF COCHISE }

I hereby certify that the within instrument was filed and recorded at request of

Witness my hand and Official Seal.

Fee \$1.00

County Recorder

Deputy

Table with 3 columns: Indexed, Photostat Compared, Blotted

Date

Docket

Page

No.

A MC 79427

SUPPLEMENT TO LOCATION NOTICE INFORMATION

The CEE BEE No. 3 LODE MINING CLAIM is owned by Phelps Dodge Corporation, whose current mailing address is Highway 92, Bisbee, Arizona, 85603. The claim was located on JUNE 14, 1970 and is situated in SE 1/4, Section 21 T 13N R 3W and, SW 1/4, Section 22 T 13N R 3W and, 1/4, Section      T      R      and, 1/4, Section      T      R     , Gila and Salt River Base and Meridian, in the State of Arizona.

RECEIVED  
B. L. M. AZ STATE OFFICE  
OCT 19 1979  
10:00 A.M.  
PHOENIX, ARIZONA

19958

I do hereby certify that the within instrument is filed and recorded at the request of Phelps Dodge Corp on Aug 14 A.D., 1970 8:05 o'clock M. book 613 Official Records

Page 286, Records of Yavapai County, Arizona.

3/19/80 8P  
A M C

WITNESS my hand and official seal the day and year first above written.

NORMA R. MARQUART, County Recorder

By Betty Jean Smith Deputy

INDEXED

MICROFILMED

### Notice of Mining Location

LODE CLAIM

RECEIVED  
B. L. M. AZ STATE OFFICE

TO ALL WHOM IT MAY CONCERN:

This Mining Claim, the name of which is the Cee Bee No 4 Mining Claim, situate on land belonging to the United States of America, and in which there are valuable mineral deposits, was entered upon and located for the purpose of exploration and purchase by Phelps Dodge Corp

(LOCATOR MUST INSERT EITHER "A CITIZEN OF THE UNITED STATES," OR "WHO HAS DECLARED HIS INTENTION TO BECOME A CITIZEN OF THE UNITED STATES.") the undersigned, on the 14 day of JUNE, 1970

The length of this claim is 1500 feet and WE claim 50 feet in a southeasterly direction and 1450 feet in a northwesterly direction from the center of the discovery point, at which this notice is posted, lengthwise of the claim together with 300 feet in width of the surface grounds, on each side of the center of said claim. The general course of the lode deposit and premises is from the southeast to the northwest

The claim is situated and located in the Copper Basin Mining District, in Yavapai County in the State of Arizona, about 8 miles in a south westerly direction from Prescott, Ariz. in Sec 21 T13N R3W G&SR B&M

The surface boundaries of the claim are marked upon the ground as follows:

Beginning at 2"x2"x4" post which bears N 16° 47' W 7485 feet from the southeast corner Sec 21 T13N R3W G&SR B&M at a point in a southeasterly direction 50 feet from the discovery point (at which this notice is posted), being in the center of the southeast

end line of said claim; thence southwesterly 300 feet to a 2"x2"x4" post, being the southeast corner of said claim; thence northwesterly 1500 feet to a 2"x2"x4" post being at the southwest corner of said claim; thence northeasterly 300 feet to a 2"x2"x4" post at the center of the northwest end of this claim; thence northeasterly 300 feet to a 2"x2"x4" post, being at the northwest corner of said claim; thence southeasterly 1500 feet to a 2"x2"x4" post at the northeast corner of said claim; thence southwesterly 300 feet to the place of beginning.

Dated and posted on the grounds this 14 day of JUNE, 1970

Phelps Dodge Corp  
by George Metz Locator(s)

Witness

STATE OF ARIZONA }  
COUNTY OF COCHISE } ss.

I hereby certify that the within instrument was filed and recorded at request of

Witness my hand and Official Seal

Fee \$1.00

County Recorder

Deputy

Indexed	Photostat Compared	Blotted
---------	--------------------	---------

Docket

Date

Page No.

A MC 79428

SUPPLEMENT TO LOCATION NOTICE INFORMATION

The CEE, BEE No. 4 LODE MINING CLAIM is owned  
 by Phelps Dodge Corporation, whose current mailing  
 address is Highway 92, Bisbee, Arizona, 85603. The  
 claim was located on JUNE 14, 1970 and is situated in  
NE 1/4, Section 21 T 13N R 3W and,  
SE 1/4, Section 21 T 13N R 3W and,  
 \_\_\_\_\_ 1/4, Section \_\_\_\_\_ T \_\_\_\_\_ R \_\_\_\_\_ and,  
 \_\_\_\_\_ 1/4, Section \_\_\_\_\_ T \_\_\_\_\_ R \_\_\_\_\_,  
 Gila and Salt River Base and Meridian, in the State of  
 Arizona.

RECEIVED  
B. L. M. AZ STATE OFFICE

OCT 19 1979

10:00 A.M.  
PHOENIX, ARIZONA

3/19/80 RP

INDEXED

MICROFILMED

Notice of Mining Location

LODE CLAIM

RECEIVED B. L. M. AZ STATE OFFICE

TO ALL WHOM IT MAY CONCERN:

This Mining Claim, the name of which is the Cee Bee No 5

Mining Claim, situate on land belonging to the United States of America, and in which there are valuable mineral deposits, was entered upon and located for the purpose of exploration and purchase by

Phelps Dodge Corp

(LOCATOR MUST INSERT EITHER "A CITIZEN OF THE UNITED STATES," OR "WHO HAS DECLARED HIS INTENTION TO BECOME A CITIZEN OF THE UNITED STATES.")

the undersigned, on the 15 day of June, 1970

The length of this claim is 1500 feet and WE claim 50 feet in a southeasterly direction and 1450 feet in a northwesterly direction from the center of the discovery point, at which this notice is posted, lengthwise of the claim together with 300 feet in width of the surface grounds, on each side of the center of said claim. The general course of the lode deposit and premises is from the southeast to the northwest

The claim is situated and located in the Copper Basin Mining District, in Yavapai County in the State of Arizona, about 8 miles in a south westerly direction from Prescott, Ariz. in Sec 21 T13N R3W G&SR B&M

The surface boundaries of the claim are marked upon the ground as follows:

Beginning at 2"x2"x4' post which bears N 78° 47' W 1975 feet from the southeast corner Sec 21 T13N R3W G&SR B&M at a point in a southeasterly direction 50 feet from the discovery point (at which this notice is posted), being in the center of the southeast

end line of said claim; thence southwesterly 300 feet to a 2"x2"x4' post, being the southwest corner of said claim; thence northwesterly 1500 feet to a 2"x2"x4' post being at the southwest corner of said claim; thence northeasterly 300 feet to a 2"x2"x4' post at the center of the northwest end of this claim; thence northeasterly 300 feet to a 2"x2"x4' post, being at the northwest corner of said claim; thence southeasterly 1500 feet to a 2"x2"x4' post at the northeast corner of said claim; thence southwesterly 300 feet to the place of beginning.

Dated and posted on the grounds this 15 day of June, 1970

Phelps Dodge Corp by George M... Locator(s)

Witness

STATE OF ARIZONA } COUNTY OF COCHISE } ss.

I hereby certify that the within instrument was filed and recorded at request of

Witness my hand and Official Seal

Fee \$1.00

County Recorder

Deputy

Table with 3 columns: Indexed, Photostat Compared, Blotted

Date

Docket Page No.

79429

A MC 79429

SUPPLEMENT TO LOCATION NOTICE INFORMATION

The CEE BEE No. 5 LODE MINING CLAIM is owned by Phelps Dodge Corporation, whose current mailing address is Highway 92, Bisbee, Arizona, 85603. The claim was located on JUNE 15, 1970 and is situated in SE 1/4, Section 21 T 13N R 3W and, 1/4, Section      T      R      and, 1/4, Section      T      R      and, 1/4, Section      T      R     , Gila and Salt River Base and Meridian, in the State of Arizona.

RECEIVED  
B. L. M. AZ STATE OFFICE  
OCT 19 1979  
10:00 A.M.  
PHOENIX, ARIZONA

I do hereby certify that the within instrument v ed and recorded at the request of Phelps Dodge Corp

Aug 14

A.D., 1970 a

8:05

o'clock A M.

613

Official Records

Page 288, Records of Yavapai County, Arizona.

WITNESS my hand and official seal the day and year first above written.

NORMA R. MARQUART, County Recorder

By Betty Juan Smith Deputy

Deputy

INDEXED

MICROFILMED

Notice of Mining Location

LODE CLAIM

RECEIVED B. L. M. AZ STATE OFFICE

TO ALL WHOM IT MAY CONCERN:

This Mining Claim, the name of which is the Cee Bee No 6 Mining Claim, situate on land belonging to the United States of America, and in which there are valuable mineral deposits, was entered upon and located for the purpose of exploration and purchase by Phelps Dodge Corp.

OCT 1 9 1970

(LOCATOR MUST INSERT EITHER "A CITIZEN OF THE UNITED STATES," OR "WHO HAS DECLARED HIS INTENTION TO BECOME A CITIZEN OF THE UNITED STATES.")

the undersigned, on the 15 day of June, 1970

The length of this claim is 1500 feet and we claim 50 feet in a northwesterly direction and 1450 feet in a southeasterly direction from the center of the discovery point, at which this notice is posted, lengthwise of the claim together with 300 feet in width of the surface grounds, on each side of the center of said claim. The general course of the lode deposit and premises is from the southeast to the northwest

The claim is situated and located in the Copper Basin Mining District, in Yavapai County in the State of Arizona, about 8 miles in a southwesterly direction from Prescott, Ariz. in Sec. 21 & 22 T13N R3W G&SR B&M

The surface boundaries of the claim are marked upon the ground as follows:

Beginning at 2"x2"x4' post which bears N78°47'W 1975 feet from the southeast corner of Sec 21, T13N R3W G&SR B&M at a point in a northwesterly direction 50 feet from the discovery point (at which this notice is posted), being in the center of the northwest end line of said claim; thence northeasterly 300 feet to a 2"x2"x4' post, being the northwest corner of said claim; thence southeasterly 1500 feet to a 2"x2"x4' post being at the northeast corner of said claim; thence southwesterly 300 feet to a 2"x2"x4' post at the center of the southeast end of this claim; thence southwesterly 300 feet to a 2"x2"x4' post, being at the southeast corner of said claim; thence northwesterly 1500 feet to a 2"x2"x4' post at the southwest corner of said claim; thence northeasterly 300 feet to the place of beginning.

Dated and posted on the grounds this 15 day of June, 1970

Phelps Dodge Corp by [Signature] Locator(s)

Witness

STATE OF ARIZONA } ss. COUNTY OF COCHISE }

I hereby certify that the within instrument was filed and recorded at request of

Witness my hand and Official Seal

Fee \$1.00

County Recorder

Deputy

Table with 3 columns: Indexed, Photostat Compared, Blotted

Date

Docket Page No.

Vertical stamp: A.M.C. 79430

Handwritten: 3/19/80 2P

A MC 79430

SUPPLEMENT TO LOCATION NOTICE INFORMATION

The CEE BEE No. 6 LODE MINING CLAIM is owned  
 by Phelps Dodge Corporation, whose current mailing  
 address is Highway 92, Bisbee, Arizona, 85603. The  
 claim was located on JUNE 15, 1970 and is situated in  
SE 1/4, Section 21 T 13N R 3W and,  
SW 1/4, Section 22 T 13N R 3W and,  
 1/4, Section \_\_\_\_\_ T \_\_\_\_\_ R \_\_\_\_\_ and,  
 1/4, Section \_\_\_\_\_ T \_\_\_\_\_ R \_\_\_\_\_,  
 Gila and Salt River Base and Meridian, in the State of  
 Arizona.

RECEIVED  
 B. L. M. AZ STATE OFFICE  
 OCT 19 1979  
 10:00 A.M.  
 PHOENIX, ARIZONA



19361

STATE OF ARIZONA, County of Yavapai—ss.

I do hereby certify that the within instrument is filed and recorded at the request of Phelps Dodge Corp on Aug 14 A.D., 1970 8:05 o'clock 4 W. book 613 Official Records

Page 289 Records of Yavapai County, Arizona.

WITNESS my hand and official seal the day and year first above written.

NORMA R. MARQUART, County Recorder

By Betty Jean Smith Deputy

INDEXED MICROFILMED

3/19/80 SP

AMC 79431

### Notice of Mining Location

RECEIVED  
M. AZ STATE OFFICE

#### LODE CLAIM

TO ALL WHOM IT MAY CONCERN:

This Mining Claim, the name of which is the Cee Bee No 7 Mining Claim, situate on land belonging to the United States of America, and in which there are valuable mineral deposits, was entered upon and located for the purpose of exploration and purchase by Phelps Dodge Corp.

OCT 19 1979

(LOCATOR MUST INSERT EITHER "A CITIZEN OF THE UNITED STATES," OR "WHO HAS DECLARED HIS INTENTION TO BECOME A CITIZEN OF THE UNITED STATES.")  
the undersigned, on the 15 day of June, 1970

The length of this claim is 1500 feet and we claim 50 feet in a northwesterly direction and 1450 feet in a southeasterly direction from the center of the discovery point, at which this notice is posted, lengthwise of the claim together with 300 feet in width of the surface grounds, on each side of the center of said claim. The general course of the lode deposit and premises is from the southeast to the northwest

The claim is situated and located in the Copper Basin Mining District, in Yavapai County in the State of Arizona, about 8 miles in a southwesterly direction from Prescott, Ariz. in Sec. 21 & 22 T13N R3W G&SR B&M

The surface boundaries of the claim are marked upon the ground as follows:

Beginning at 2"x2"x4" post which bears N 44° 74' W 1650 feet from the southeast corner of Sec 21, T13N R3W G&SR B&M. at a point in a northwesterly direction 50 feet from the discovery point (at which this notice is posted), being in the center of the northwest end line of said claim; thence northeasterly 300 feet to a 2"x2"x4" post, being the northwest corner of said claim; thence southeasterly 1500 feet to a 2"x2"x4" post being at the northeast corner of said claim; thence southwesterly 300 feet to a 2"x2"x4" post at the center of the southeast end of this claim; thence southwesterly 300 feet to a 2"x2"x4" post, being at the southeast corner of said claim; thence northwesterly 1500 feet to a 2"x2"x4" post at the southwest corner of said claim; thence northeasterly 300 feet to the place of beginning.

Dated and posted on the grounds this 15 day of June, 1970

Phelps Dodge Corp  
by James E. Gifford Locator(s)

Witness

STATE OF ARIZONA }  
COUNTY OF COCHISE } ss.

I hereby certify that the within instrument was filed and recorded at request of

Witness my hand and Official Seal

Fee \$1.00

County Recorder

Deputy

Indexed	Photostat Compared	Blotted
---------	--------------------	---------

Date

Docket Page No.

A MC 79431

SUPPLEMENT TO LOCATION NOTICE INFORMATION

The CEE BEE No. 7 LODE MINING CLAIM is owned by Phelps Dodge Corporation, whose current mailing address is Highway 92, Bisbee, Arizona, 85603. The claim was located on JUNE 15, 1970 and is situated in SE  $\frac{1}{4}$ , Section 21 T 13N R 3W and, SW  $\frac{1}{4}$ , Section 22 T 13N R 3W and,  $\frac{1}{4}$ , Section \_\_\_\_\_ T \_\_\_\_\_ R \_\_\_\_\_ and,  $\frac{1}{4}$ , Section \_\_\_\_\_ T \_\_\_\_\_ R \_\_\_\_\_, Gila and Salt River Base and Meridian, in the State of Arizona.

RECEIVED  
B. L. M. AZ STATE OFFICE  
OCT 19 1979  
10:00 A.M.  
PHOENIX, ARIZONA

INDEXED

MICROFILMED

3119180 8P  
COUNTY

### Notice of Mining Location

#### LODE CLAIM.

TO ALL WHOM IT MAY CONCERN:

This Mining Claim, the name of which is the Cee Bee No 8 Mining Claim, situate on land belonging to the United States of America, and in which there are valuable mineral deposits, was entered upon and located for the purpose of exploration and purchase by Phelps Dodge Corp

(LOCATOR MUST INSERT EITHER "A CITIZEN OF THE UNITED STATES," OR "WHO HAS DECLARED HIS INTENTION TO BECOME A CITIZEN OF THE UNITED STATES.")  
the undersigned, on the 15 day of JUNE, 1970

The length of this claim is 1500 feet and WE claim 50 feet in a southeasterly direction and 1450 feet in a northwesterly direction from the center of the discovery point, at which this notice is posted, lengthwise of the claim together with 300 feet in width of the surface grounds, on each side of the center of said claim. The general course of the lode deposit and premises is from the southeast to the northwest

The claim is situated and located in the Copper Basin Mining District, in Yavapai County in the State of Arizona, about 8 miles in a south westerly direction from Prescott, Ariz. in Sec 21 T13N R3W G2SR B2M

The surface boundaries of the claim are marked upon the ground as follows:

Beginning at 2"x2"x4" post which bears N44° 74' W 1650 feet from the southeast corner Sec 21 T13N R3W G2SR B2M at a point in a southeasterly direction 50 feet from the discovery point (at which this notice is posted), being in the center of the southeast

end line of said claim; thence southwesterly 300 feet to a 2"x2"x4" post, being the southeast corner of said claim; thence northwesterly 1500 feet to a 2"x2"x4" post being at the southwest corner of said claim; thence northeasterly 300 feet to a 2"x2"x4" post at the center of the northwest end of this claim; thence northeasterly 300 feet to a 2"x2"x4" post, being at the northwest corner of said claim; thence southeasterly 1500 feet to a 2"x2"x4" post at the northeast corner of said claim; thence southwesterly 300 feet to the place of beginning.

Dated and posted on the grounds this 15 day of June, 1970

Phelps Dodge Corp  
by George M. [Signature] Locator(s)

Witness

STATE OF ARIZONA }  
COUNTY OF COCHISE } ss.

Witness my hand and Official Seal

Fee \$1.00

County Recorder

Deputy

Indexed	Photostat Compared	Blotted
---------	--------------------	---------

Docket

Date

Page No.

I hereby certify that the within instrument was filed and recorded at request of

RECEIVED  
STATE OFFICE  
OCT 19 1979  
10:00 A.M.  
PHOENIX, ARIZONA

A MC 79432

RECEIVED  
B. L. W. AZ STATE OFFICE

OCT 19 1979

10:00 A.M.  
PHOENIX, ARIZONA

SUPPLEMENT TO LOCATION NOTICE INFORMATION

A M C  
79432

The CEE BEE No. 8 LODE MINING CLAIM is owned  
by Phelps Dodge Corporation, whose current mailing  
address is Highway 92, Bisbee, Arizona, 85603. The  
claim was located on JUNE 15, 1970 and is situated in  
SE  $\frac{1}{4}$ , Section 21 T 13N R 3W and,  
 $\frac{1}{4}$ , Section \_\_\_\_\_ T \_\_\_\_\_ R \_\_\_\_\_ and,  
 $\frac{1}{4}$ , Section \_\_\_\_\_ T \_\_\_\_\_ R \_\_\_\_\_ and,  
 $\frac{1}{4}$ , Section \_\_\_\_\_ T \_\_\_\_\_ R \_\_\_\_\_,  
Gila and Salt River Base and Meridian, in the State of  
Arizona.

I do hereby certify that the within instrument filed and recorded at the request of

on Aug. 14 A.D., 1970 8:05 o'clock A.M. Book 613 Official Records

Page 291, Records of Yavapai County, Arizona.

WITNESS my hand and official seal the day and year first above written.

INDEXED

MICROFILMED

NORMA R. MARQUART, County Recorder

By Betty Jean Smith Deputy

319/808P

### Notice of Mining Location

#### LODE CLAIM

TO ALL WHOM IT MAY CONCERN:

This Mining Claim, the name of which is the Cee Bee No 9 Mining Claim, situate on land belonging to the United States of America, and in which there are valuable mineral deposits, was entered upon and located for the purpose of exploration and purchase by Phelps Dodge Corp

RECEIVED  
B. L. M. AZ STATE OFFICE  
OCT 9 1970  
PHOENIX, ARIZONA

A M C 79433

(LOCATOR MUST INSERT EITHER "A CITIZEN OF THE UNITED STATES," OR "WHO HAS DECLARED HIS INTENTION TO BECOME A CITIZEN OF THE UNITED STATES.")  
the undersigned, on the 15 day of June, 1970

The length of this claim is 1500 feet and WE claim 50 feet in a southeasterly direction and 1450 feet in a northwesterly direction from the center of the discovery point, at which this notice is posted, lengthwise of the claim together with 300 feet in width of the surface grounds, on each side of the center of said claim. The general course of the lode deposit and premises is from the southeast to the northwest

The claim is situated and located in the Copper Basin Mining District, in Yavapai County in the State of Arizona, about 8 miles in a southwesterly direction from Prescott, Ariz.  
in Sec 21 T13N R3W G&SR B&M

The surface boundaries of the claim are marked upon the ground as follows:

Beginning at 2"x2"x4" post which bears N 65° 30' W 1490 feet from the southeast corner Sec 21 T13N R3W G&SR B&M at a point in a southeasterly direction 50 feet from the discovery point (at which this notice is posted), being in the center of the southeast end line of said claim; thence southwesterly 300 feet to a 2"x2"x4" post, being the southeast corner of said claim; thence northwesterly 1500 feet to a 2"x2"x4" post being at the southwest corner of said claim; thence northeasterly 300 feet to a 2"x2"x4" post at the center of the northwest end of this claim; thence northeasterly 300 feet to a 2"x2"x4" post, being at the northwest corner of said claim; thence southeasterly 1500 feet to a 2"x2"x4" post at the northeast corner of said claim; thence southwesterly 300 feet to the place of beginning.

Dated and posted on the grounds this 15 day of June, 1970

Phelps Dodge Corp  
by [Signature] Locator(s)

Witness

STATE OF ARIZONA }  
COUNTY OF COCHISE } ss.

I hereby certify that the within instrument was filed and recorded at request of

Witness my hand and Official Seal

Fee \$1.00

County Recorder

Deputy

Indexed	Photostat Compared	Blotted

Docket

Date

Page No.

A MC 79433

SUPPLEMENT TO LOCATION NOTICE INFORMATION

The CEE BEE No. 9 LODE MINING CLAIM is owned by Phelps Dodge Corporation, whose current mailing address is Highway 92, Bisbee, Arizona, 85603. The claim was located on JUNE 15, 1970 and is situated in SE 1/4, Section 21 T 13N R 3W and, SW 1/4, Section 21 T 13N R 3W and, 1/4, Section      T      R      and, 1/4, Section      T      R     , Gila and Salt River Base and Meridian, in the State of Arizona.

RECEIVED  
B. L. M. AZ STATE OFFICE  
OCT 19 1979  
10:00 A.M.  
PHOENIX, ARIZONA

I do hereby certify that the within instrument filed and recorded at the request of Phelps Dodge Corp on Aug 14 A.D., 1970 8:05 o'clock A.M. Book 613 Official Records

Page 292, Records of Yavapai County, Arizona.

WITNESS my hand and official seal the day and year first above written.

NORMA R. MARQUART, County Recorder

By Betty Juan Smith Deputy

RECEIVED PHOENIX ARIZONA OFFICE

OCT 19 1979

10:00 A.M. PHOENIX ARIZONA

3/19/80 SP

79434

INDEXED

MICROFILMED

Notice of Mining Location

LODE CLAIM

TO ALL WHOM IT MAY CONCERN:

This Mining Claim, the name of which is the Cee Bee No 10 Mining Claim, situate on land belonging to the United States of America, and in which there are valuable mineral deposits, was entered upon and located for the purpose of exploration and purchase by Phelps Dodge Corp.

(LOCATOR MUST INSERT EITHER "A CITIZEN OF THE UNITED STATES," OR "WHO HAS DECLARED HIS INTENTION TO BECOME A CITIZEN OF THE UNITED STATES.")

the undersigned, on the 15 day of JUNE, 1970

The length of this claim is 1500 feet and WE claim 50 feet in a northwesterly direction and 1450 feet in a southeasterly direction from the center of the discovery point, at which this notice is posted, lengthwise of the claim together with 300 feet in width of the surface grounds, on each side of the center of said claim. The general course of the lode deposit and premises is from the southeast to the northwest

The claim is situated and located in the Copper Basin Mining District, in Yavapai County in the State of Arizona, about 8 miles in a southwesterly direction from Prescott, Ariz. in Sec. 21 & 22 & 28 T13N R3W G&SR B&M

The surface boundaries of the claim are marked upon the ground as follows:

Beginning at 2"x2"x4' post which bears N 65° 30' W 1490 feet from the southeast corner of Sec 21, T13N R3W G & SR B & M. at a point in a northwesterly direction 50 feet from the discovery point (at which this notice is posted), being in the center of the northwest end line of said claim; thence northeasterly 300 feet to 2"x2"x4' post, being the northwest corner of said claim; thence southeasterly 1500 feet to a 2"x2"x4' post being at the northeast corner of said claim; thence southwesterly 300 feet to a 2"x2"x4' post at the center of the southeast end of this claim; thence southwesterly 300 feet to a 2"x2"x4' post, being at the southeast corner of said claim; thence northwesterly 1500 feet to a 2"x2"x4' post at the southwest corner of said claim; thence northeasterly 300 feet to the place of beginning.

Dated and posted on the grounds this 15 day of JUNE, 1970

Phelps Dodge Corp by James E. Smith Locator(s)

Witness

STATE OF ARIZONA } COUNTY OF COCHISE } ss.

I hereby certify that the within instrument was filed and recorded at request of

Witness my hand and Official Seal

Fee \$1.00

County Recorder

Deputy

Table with 3 columns: Indexed, Photostat Compared, Blotted

Date

Docket Page No.

A M C 79434

SUPPLEMENT TO LOCATION NOTICE INFORMATION

The CEE BEE No. 10 LODE MINING CLAIM is owned by Phelps Dodge Corporation, whose current mailing address is Highway 92, Bisbee, Arizona, 85603. The claim was located on JUNE 15, 1970 and is situated in

SE 1/4, Section 21 T 13N R 3W and,

NE 1/4, Section 28 T 13N R 3W and,

JW 1/4, Section 22 T 13N R 3W and,

1/4, Section      T      R     ,

Gila and Salt River Base and Meridian, in the State of Arizona.

RECEIVED  
 B. L. M. AZ STATE OFFICE  
 OCT 19 1979  
 10:00 A.M.  
 PHOENIX, ARIZONA



I do hereby certify that the within instrument filed and recorded at the request of Phelps Dodge Corp on Aug 14 1970 A.D., 8:05 o'clock 4 M. 613 Official Records Page 293 Records of Yavapai County, Arizona.

WITNESS my hand and official seal the day and year first above written.

NORMA R. MARQUART, County Recorder

By Betty Jean Smith Deputy

INDEXED

MICROFILMED

3/19/80 8P A.M.C. 79435

Notice of Mining Location

LODE CLAIM

TO ALL WHOM IT MAY CONCERN:

This Mining Claim, the name of which is the Cee Bee No. 1979 Mining Claim, situate on land belonging to the United States of America, and in which there are valuable mineral deposits, was entered upon and located for the purpose of exploration and purchase by Phelps Dodge Corp.

RECEIVED B.L.M. AZ STATE OFFICE

OCT 19 1979

(LOCATOR MUST INSERT EITHER "A CITIZEN OF THE UNITED STATES," OR "WHO HAS DECLARED HIS INTENTION TO BECOME A CITIZEN OF THE UNITED STATES.") the undersigned, on the 20 day of June, 1970

The length of this claim is 1500 feet and we claim 50 feet in a Southerly direction and 1450 feet in a Northerly direction from the center of the discovery point, at which this notice is posted, lengthwise of the claim together with 300 feet in width of the surface grounds, on each side of the center of said claim. The general course of the lode deposit and premises is from the South to the North

The claim is situated and located in the Copper Basin Mining District, in Yavapai County in the State of Arizona, about Eight Miles in a Southwesterly direction from Prescott, Arizona In Section 28 T 13 N, R 3 W, G & SR. B & M.

The surface boundaries of the claim are marked upon the ground as follows:

Beginning at 2"x2"x4' Post Which Bears S41°26' W 1630 Feet From The Northeast Corner Sec. 28 T 13 N, R 3 W, G & SR. B & M. at a point in a Southerly direction 50 feet from the discovery point (at which this notice is posted), being in the center of the Southerly end line of said claim; thence Westerly 300 feet to a 2"x2"x4' Post, being the Southwest corner of said claim; thence Northerly 1500 feet to a 2"x2"x4' Post being at the Northwest corner of said claim; thence Easterly 300 feet to a 2"x2"x4' Post at the center of the Northerly end of this claim; thence Easterly 300 feet to a 2"x2"x4' Post, being at the Northeast corner of said claim; thence Southerly 1500 feet to a 2"x2"x4' Post at the Southeast corner of said claim; thence Westerly 300 feet to the place of beginning.

Dated and posted on the grounds this 20 day of June, 1970

Phelps Dodge Corp. by George E. [Signature] Locator

Witness

STATE OF ARIZONA } COUNTY OF COCHISE } ss.

Witness my hand and Official Seal

Fee \$1.00

County Recorder

Deputy

Table with 3 columns: Indexed, Photostat Compared, Blotted

I hereby certify that the within instrument was filed and recorded at request of

Date

Docket Page No.

A MC 79435

SUPPLEMENT TO LOCATION NOTICE INFORMATION

The CEE BEE No. 11 LODE MINING CLAIM is owned  
 by Phelps Dodge Corporation, whose current mailing  
 address is Highway 92, Bisbee, Arizona, 85603. The  
 claim was located on JUNE 20, 1970 and is situated in  
SE $\frac{1}{4}$ , Section 21 T 13N R 3W and,  
NE $\frac{1}{4}$ , Section 28 T 13N R 3W and,  
 $\frac{1}{4}$ , Section \_\_\_\_\_ T \_\_\_\_\_ R \_\_\_\_\_ and,  
 $\frac{1}{4}$ , Section \_\_\_\_\_ T \_\_\_\_\_ R \_\_\_\_\_,  
 Gila and Salt River Base and Meridian, in the State of  
 Arizona.

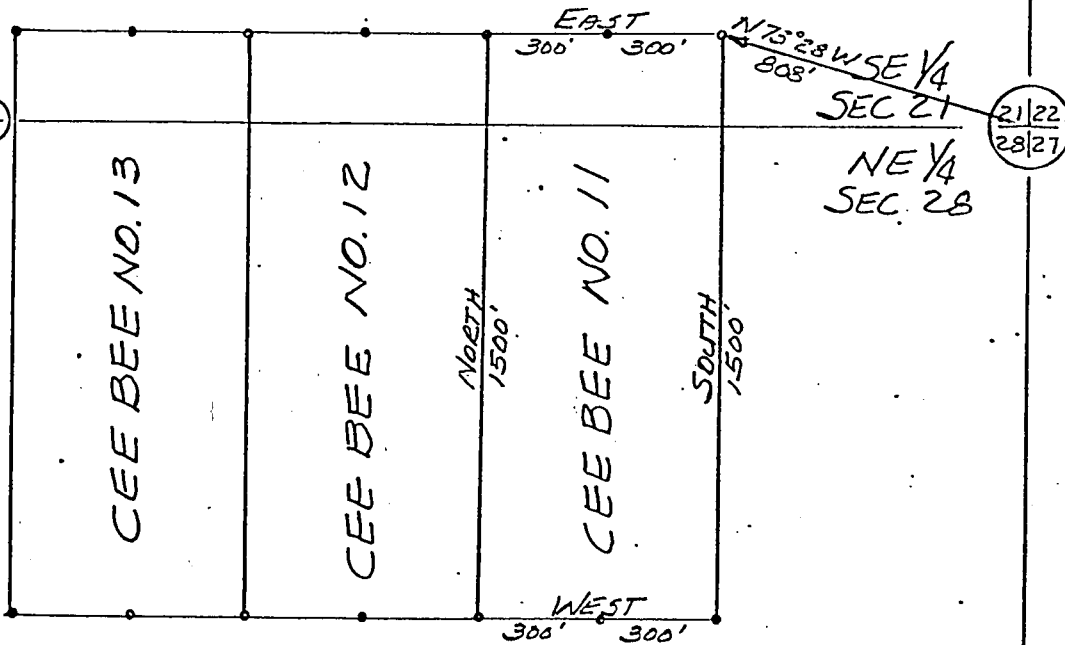
RECEIVED  
 B. L. M. AZ STATE OFFICE  
 OCT 19 1979  
 10:00 A.M.  
 PHOENIX, ARIZONA

A MC 79435

RECEIVED  
B. L. M. AZ STATE OFFICE

OCT 19 1979

10:00 A.M.  
PHOENIX, ARIZONA



T13N  
R3W  
G&SRB&M

PLAT OF  
CEE BEE NO. 11  
LODE MINING CLAIM

PHELPS DODGE CORPORATION  
COPPER BASIN MINING DISTRICT  
YAVAPAI COUNTY, ARIZONA

SCALE 1" = 500'  
DATE

WITNESS my hand and official seal the day and year first above written.

NORMA R. MARQUART, County Recorder

By Betty Juan Smith Deputy

MICROFILMED

INDEXED

RECEIVED B.L.M. AZ STATE OFFICE

OCT 19 1979

11:00 A.M. PHOENIX, ARIZONA

### Notice of Mining Location

#### LODE CLAIM

TO ALL WHOM IT MAY CONCERN:

This Mining Claim, the name of which is the Cee Bee No. 12 Mining Claim, situate on land belonging to the United States of America, and in which there are valuable mineral deposits, was entered upon and located for the purpose of exploration and purchase by Phelps Dodge Corp.

(LOCATOR MUST INSERT EITHER "A CITIZEN OF THE UNITED STATES," OR "WHO HAS DECLARED HIS INTENTION TO BECOME A CITIZEN OF THE UNITED STATES.")

the undersigned, on the 20 day of June, 1970

The length of this claim is 1500 feet and we claim 50 feet in a Southerly direction and 1450 feet in a Northerly direction from the center of the discovery point, at which this notice is posted, lengthwise of the claim together with 300 feet in width of the surface grounds, on each side of the center of said claim. The general course of the lode deposit and premises is from the South to the North

The claim is situated and located in the Copper Basin Mining District, in Yavapai County in the State of Arizona, about Eight Miles in a Southwesterly direction from Prescott, Arizona  
In Section 28  
T 13 N, R 3 W, G & SR. B & M.

The surface boundaries of the claim are marked upon the ground as follows:

Beginning at 2"x2"x4' Post Which Bears S 53° 49' W 2075 Feet  
From The Northeast Corner Sec. 28 T 13 N, R 3 W, G & SR. B & M.

at a point in a Southerly direction 50 feet from the discovery point (at which this notice is posted), being in the center of the Southerly

end line of said claim; thence Westerly 300 feet to a 2"x2"x4' Post, being the Southwest corner of said claim; thence Northerly 1500 feet to a 2"x2"x4' Post being at the Northwest corner of said claim; thence Easterly 300 feet to a 2"x2"x4' Post at the center of the Northerly end of this claim; thence Easterly 300 feet to a 2"x2"x4' Post, being at the North east corner of said claim; thence Southerly 1500 feet to a 2"x2"x4' Post at the South east corner of said claim; thence Westerly 300 feet to the place of beginning.

Dated and posted on the grounds this 20 day of June, 1970

Phelps Dodge Corp.  
By George P. Metz Locator(s)

Witness

STATE OF ARIZONA }  
COUNTY OF COCHISE } ss.

I hereby certify that the within instrument was filed and recorded at request of

Witness my hand and Official Seal

Fee \$1.00

County Recorder

Deputy

Indexed	Photostat Compared	Blotted
---------	--------------------	---------

Date \_\_\_\_\_

Docket \_\_\_\_\_ Page \_\_\_\_\_ No. \_\_\_\_\_

79436

3/19/80 SP

A M C 79432

SUPPLEMENT TO LOCATION NOTICE INFORMATION

The CEE BEE No. 12 LODE MINING CLAIM is owned by Phelps Dodge Corporation, whose current mailing address is Highway 92, Bisbee, Arizona, 85603. The claim was located on JUNE 20, 1970 and is situated in

SE 1/4, Section 21 T 13N R 3W and,  
NE 1/4, Section 28 T 13N R 3W and,  
1/4, Section      T      R      and,  
1/4, Section      T      R     ,

Gila and Salt River Base and Meridian, in the State of Arizona.

RECEIVED  
B. L. M. AZ STATE OFFICE  
OCT 19 1979  
10:00 A.M.  
PHOENIX, ARIZONA

Aug 14

A.D., 1970

8:05

o'clock A. M.

613

Official Records

Page 295, Records of Yavapai County, Arizona.

WITNESS my hand and official seal the day and year first above written.

NORMA R. MARQUART, County Recorder

By Betty Jean Smith

Deputy

INDEXED

MICROFILMED

Notice of Mining Location

LODE CLAIM

RECEIVED

B. L. M. AZ STATE OFFICE

TO ALL WHOM IT MAY CONCERN:

This Mining Claim, the name of which is the Cee Bee No. 13

OCT 19 1979

Mining Claim, situate on land belonging to the United States of America, and in which there are valuable mineral deposits, was entered upon and located for the purpose of exploration and purchase by

Phelps Dodge Corp.

(LOCATOR MUST INSERT EITHER "A CITIZEN OF THE UNITED STATES," OR "WHO HAS DECLARED HIS INTENTION TO BECOME A CITIZEN OF THE UNITED STATES.")

the undersigned, on the 20 day of June, 1970

The length of this claim is 1500 feet and we claim 50 feet in a Southerly direction and 1450 feet in a Northerly direction from

the center of the discovery point, at which this notice is posted, lengthwise of the claim together with 300 feet in width of the surface grounds, on each side of the center of said claim. The

general course of the lode deposit and premises is from the South

to the North

The claim is situated and located in the Copper Basin Mining District, in Yavapai County in the State of Arizona, about Eight Miles

in a Southwesterly direction from Prescott, Arizona

In Section 28

T 13 N, R 3 W, G & S R. B & M.

The surface boundaries of the claim are marked upon the ground as follows:

Beginning at 2"x2"x4' Post Which Bears S 61° 36' W 2580 Feet From The Northeast Corner Sec. 28 T 13 N, R 3 W, G & S R. B & M.

at a point in a Southerly direction 50 feet from the discovery point (at which this notice is posted), being in the center of the Southerly

end line of said claim; thence Westerly 300 feet to a 2"x2"x4' Post, being the Southwest corner of said claim;

thence Northerly 1500 feet to a 2"x2"x4' Post being at the Northwest corner of said claim; thence Easterly 300 feet

to a 2"x2"x4' Post at the center of the Northerly end of this claim; thence Easterly 300 feet to a 2"x2"x4' Post, being at the

Northeast corner of said claim; thence Southerly 1500 feet to a 2"x2"x4' Post at the Southeast corner of said claim;

thence Westerly 300 feet to the place of beginning.

Dated and posted on the grounds this 20 day of June, 1970

Phelps Dodge Corp.

By George E. Metz

Witness

Locator

STATE OF ARIZONA } ss. COUNTY OF COCHISE }

I hereby certify that the within instrument was filed and recorded at request of

Witness my hand and Official Seal

Fee \$1.00

County Recorder

Deputy

Indexed	Photostat Compared	Blotted
---------	--------------------	---------

Date

Docket Page No.

A MC 79437

SUPPLEMENT TO LOCATION NOTICE INFORMATION

The CEE, BEE No. 13 LODE MINING CLAIM is owned by Phelps Dodge Corporation, whose current mailing address is Highway 92, Bisbee, Arizona, 85603. The claim was located on JUNE 20, 1970 and is situated in

SE 1/4, Section 21 T 13N R 3W and,  
NE 1/4, Section 28 T 13N R 3W and,  
1/4, Section \_\_\_\_\_ T \_\_\_\_\_ R \_\_\_\_\_ and,  
1/4, Section \_\_\_\_\_ T \_\_\_\_\_ R \_\_\_\_\_,

Gila and Salt River Base and Meridian, in the State of Arizona.

RECEIVED  
B. L. M. AZ STATE OFFICE

OCT 19 1979

10:00 A.M.  
PHOENIX, ARIZONA

I do hereby certify that the within instrument filed and recorded at the request of Phelps Dodge Corp on Aug 14 A.D., 1970 8:05 o'clock A M. 613 Official Records

Page 296 Records of Yavapai County, Arizona.

WITNESS my hand and official seal the day and year first above written.

INDEXED

MICROFILMED

NORMA R. MARQUART, County Recorder

By Betty Jean Smith Deputy

### Notice of Mining Location

OCT 19 1970

LODE CLAIM

TO ALL WHOM IT MAY CONCERN:

This Mining Claim, the name of which is the Cee Bee No 14 Mining Claim, situate on land belonging to the United States of America, and in which there are valuable mineral deposits, was entered upon and located for the purpose of exploration and purchase by Phelps Dodge Corp.

(LOCATOR MUST INSERT EITHER "A CITIZEN OF THE UNITED STATES," OR "WHO HAS DECLARED HIS INTENTION TO BECOME A CITIZEN OF THE UNITED STATES.")  
the undersigned, on the 15 day of JUNE, 1970

The length of this claim is 600 feet and WE claim 50 feet in a southerly direction and 550 feet in a northerly direction from the center of the discovery point, at which this notice is posted, lengthwise of the claim together with 300 feet in width of the surface grounds, on each side of the center of said claim. The general course of the lode deposit and premises is from the north to the south

The claim is situated and located in the Copper Basin Mining District, in Yavapai ~~Cochise~~ County in the State of Arizona, about 9 miles in a southwesterly direction from Prescott, Ariz in sec 78 T13N R3W G&S.R.B.&M.

The surface boundaries of the claim are marked upon the ground as follows:

Beginning at 2"x2"x4' post which bears N40°43'E 1405 feet from the southwest corner of sec 78 T13N R3W G&S.R.B.&M at a point in a southerly direction 50 feet from the discovery point (at which this notice is posted), being in the center of the south

end line of said claim; thence westerly 300 feet to a 2"x2"x4' post, being the southwest corner of said claim; thence northerly 600 feet to a 2"x2"x4' post being at the northwest corner of said claim; thence easterly 300 feet to a 2"x2"x4' post at the center of the north end of this claim; thence easterly 300 feet to a 2"x2"x4' post, being at the northeast corner of said claim; thence southerly 600 feet to a 2"x2"x4' post at the southeast corner of said claim; thence westerly 300 feet to the place of beginning.

Dated and posted on the grounds this 15 day of JUNE, 1970

Phelps Dodge Corp  
by George E. [Signature] (Locator)

Witness

STATE OF ARIZONA }  
COUNTY OF COCHISE } ss.

I hereby certify that the within instrument was filed and recorded at request of

Witness my hand and Official Seal

Fee \$1.00

County Recorder

Deputy

Indexed	Photostat Compared	Blotted

Date \_\_\_\_\_

Docket \_\_\_\_\_ Page \_\_\_\_\_ No. \_\_\_\_\_

3/19/80  
A M C  
20129



A MC 79438

SUPPLEMENT TO LOCATION NOTICE INFORMATION

The CEE BEE No. 14 LODE MINING CLAIM is owned  
 by Phelps Dodge Corporation, whose current mailing  
 address is Highway 92, Bisbee, Arizona, 85603. The  
 claim was located on JUN 15, 1970 and is situated in  
SW 1/4, Section 28 T 13N R 3W and,  
1/4, Section \_\_\_\_\_ T \_\_\_\_\_ R \_\_\_\_\_ and,  
1/4, Section \_\_\_\_\_ T \_\_\_\_\_ R \_\_\_\_\_ and,  
1/4, Section \_\_\_\_\_ T \_\_\_\_\_ R \_\_\_\_\_,  
 Gila and Salt River Base and Meridian, in the State of  
 Arizona.

RECEIVED  
B. L. M. AZ STATE OFFICE

OCT 19 1979

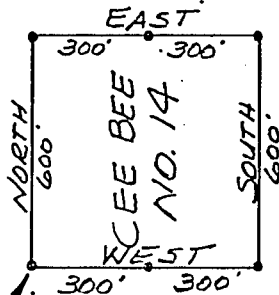
10:00 A.M.  
PHOENIX, ARIZONA

A MC 79438

RECEIVED  
B. L. M. AZ STATE OFFICE

OCT 19 1979

10:00 A.M.  
PHOENIX, ARIZONA



$N30^{\circ}44'E$   
1233'

T13N  
R3W  
G&SRB&M



PLAT OF  
CEE BEE NO. 14  
LODE MINING CLAIM

PHELPS DODGE CORPORATION  
COPPER BASIN MINING DISTRICT  
YAVAPAI COUNTY, ARIZONA

SCALE 1"=500'  
DATE

I do hereby certify that the within instrument was filed and recorded at the request of Phelps Dodge Corp on Aug 14 1970 at 8:05 o'clock A. M. B. 013 Official Records

Page 297, Records of Yavapai County, Arizona.

WITNESS my hand and official seal the day and year first above written.

INDEXED

MICROFILMED

NORMA R. MARQUART, County Recorder

By Betty Jean Smith Deputy

B. L. M. AZ STATE OFFICE

OCT 19 1979

### Notice of Mining Location

LODE CLAIM

TO ALL WHOM IT MAY CONCERN:

This Mining Claim, the name of which is the Cec Bee Mining Claim, situate on land belonging to the United States of America, and in which there are valuable mineral deposits, was entered upon and located for the purpose of exploration and purchase by Phelps Dodge Corp.

(LOCATOR MUST INSERT EITHER "A CITIZEN OF THE UNITED STATES," OR "WHO HAS DECLARED HIS INTENTION TO BECOME A CITIZEN OF THE UNITED STATES.") the undersigned, on the 15 day of June, 1970

The length of this claim is 1500 feet and we claim 50 feet in a Easterly direction and 1450 feet in a Westerly direction from the center of the discovery point, at which this notice is posted, lengthwise of the claim together with 300 feet in width of the surface grounds, on each side of the center of said claim. The general course of the lode deposit and premises is from the East to the West

The claim is situated and located in the Copper Basin Mining District, in Yavapai County in the State of Arizona, about 9 Miles in a Southwesterly direction from Prescott, Ariz.  
In Section 28  
T 13 N, R 3 W, G & S. R. B & M.

The surface boundaries of the claim are marked upon the ground as follows:

Beginning at 2"x2"x4" Post Which Bears N49°31'E 1225 Feet From The South West Corner Sec. 28 T13N, R3W, G&S.R. B&M at a point in a Easterly direction 50 feet from the discovery point (at which this notice is posted), being in the center of the Easterly end line of said claim; thence Southerly 300 feet to a 2"x2"x4" Post, being the Southeast corner of said claim; thence Westerly 1500 feet to a 2"x2"x4' Post being at the Southwest corner of said claim; thence Northerly 300 feet to a 2"x2"x4' Post at the center of the Westerly end of this claim; thence Northerly 300 feet to a 2"x2"x4' Post, being at the Northwest corner of said claim; thence Easterly 1500 feet to a 2"x2"x4' Post at the Northeast corner of said claim; thence Southerly 300 feet to the place of beginning.

Dated and posted on the grounds this 15 day of June, 1970

Witness

Phelps Dodge Corp  
by [Signature] Locator(s)

STATE OF ARIZONA }  
COUNTY OF COCHISE } ss.

I hereby certify that the within instrument was filed and recorded at request of

Witness my hand and Official Seal

Fee \$1.00

County Recorder

Deputy

Indexed	Photostat Compared	Blotted
---------	--------------------	---------

Date \_\_\_\_\_

Docket \_\_\_\_\_ Page \_\_\_\_\_ No. \_\_\_\_\_

219/80 2P  
A M C 79439

A MC 79439

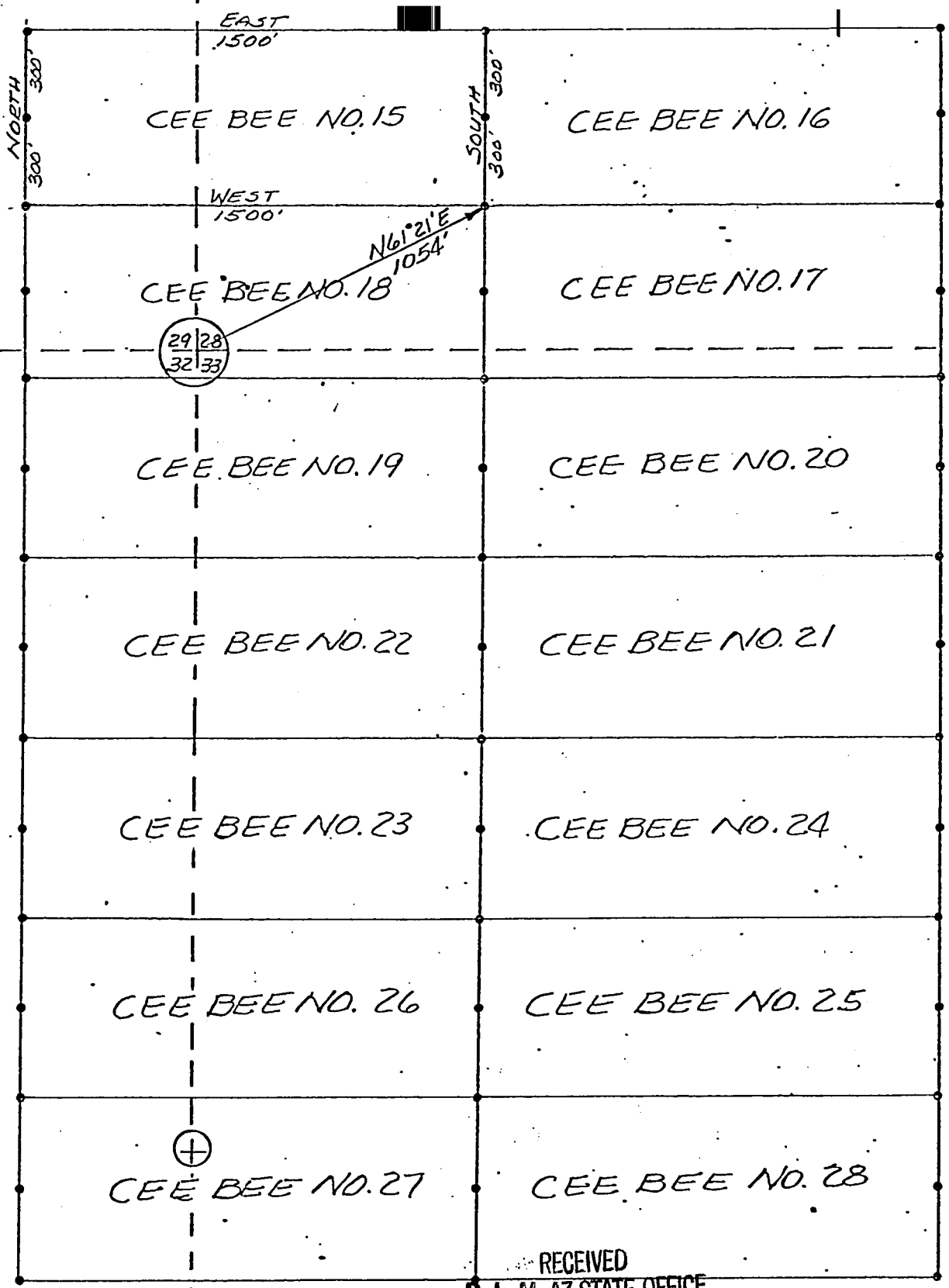
SUPPLEMENT TO LOCATION NOTICE INFORMATION

The CEE BEE No. 15 LODE MINING CLAIM is owned  
 by Phelps Dodge Corporation, whose current mailing  
 address is Highway 92, Bisbee, Arizona, 85603. The  
 claim was located on JUNE 15, 1970 and is situated in  
SE  $\frac{1}{4}$ , Section 29 T 13N R 3W and,  
SW  $\frac{1}{4}$ , Section 28 T 13N R 3W and,  
 \_\_\_\_\_  $\frac{1}{4}$ , Section \_\_\_\_\_ T \_\_\_\_\_ R \_\_\_\_\_ and,  
 \_\_\_\_\_  $\frac{1}{4}$ , Section \_\_\_\_\_ T \_\_\_\_\_ R \_\_\_\_\_,  
 Gila and Salt River Base and Meridian, in the State of  
 Arizona.

RECEIVED  
B. L. M. AZ STATE OFFICE

OCT 19 1979

10:00 A.M.  
PHOENIX, ARIZONA



RECEIVED  
 B. L. M. AZ STATE OFFICE

OCT 19 1979

10:00 A.M.  
 PHOENIX, ARIZONA

T13N  
 R3W

G & S. R. B & M

PLAT OF  
 CEE BEE NO. 15  
 LODGE MINING CLAIM

PHELPS DODGE CORPORATION  
 COPPER BASIN MINING DISTRICT  
 YAVAPAI COUNTY, ARIZONA

SCALE 1" = 500  
 DATE

I do hereby certify that the within instrument filed and recorded at the request of Phelps Dodge Corp. on Aug 14 A.D., 1970 8:05 o'clock A.M. 613 Official Records

Page 298, Records of Yavapai County, Arizona.

WITNESS my hand and official seal the day and year first above written.

NORMA R. MARQUART, County Recorder

By Betty Jean Smith Deputy

INDEXED

MICROFILMED

RECEIVED  
G. L. M. AZ STATE OFFICE  
OCT 19 1970

### Notice of Mining Location LODE CLAIM

TO ALL WHOM IT MAY CONCERN:

This Mining Claim, the name of which is the Cee Bee No. 16 Mining Claim, situate on land belonging to the United States of America, and in which there are valuable mineral deposits, was entered upon and located for the purpose of exploration and purchase by Phelps Dodge Corp.

(LOCATOR MUST INSERT EITHER "A CITIZEN OF THE UNITED STATES," OR "WHO HAS DECLARED HIS INTENTION TO BECOME A CITIZEN OF THE UNITED STATES.")

the undersigned, on the 15 day of June, 1970

The length of this claim is 1500 feet and we claim 50 feet in a Westerly direction and 1450 feet in a Easterly direction from the center of the discovery point, at which this notice is posted, lengthwise of the claim together with 300 feet in width of the surface grounds, on each side of the center of said claim. The general course of the lode deposit and premises is from the West to the East

The claim is situated and located in the Copper Basin Mining District, in Yavapai County in the State of Arizona, about 9 Miles in a Southwestely direction from Prescott, Arizona In Section 28 T 13 N, R 3 W, G & S R. B & M.

The surface boundaries of the claim are marked upon the ground as follows:

Beginning at 2"x2"x4' Post Which Bears N49° 37' E 1225 Feet From The South West Corner Sec. 28 T13 N, R3W, G&SR B&M at a point in a Westerly direction 50 feet from the discovery point (at which this notice is posted), being in the center of the Westerly end line of said claim; thence Northerly 300 feet to a 2"x2"x4' Post, being the Northwest corner of said claim; thence Easterly 1500 feet to a 2"x2"x4' Post being at the Northeast corner of said claim; thence Southerly 300 feet to a 2"x2"x4' Post at the center of the Easterly end of this claim; thence Southerly 300 feet to a 2"x2"x4' Post, being at the South east corner of said claim; thence Westerly 1500 feet to a 2"x2"x4' Post at the South west corner of said claim; thence Northerly 300 feet to the place of beginning.

Dated and posted on the grounds this 15 day of JUNE, 1970

Witness

Phelps Dodge Corp.  
by George P. [Signature] Locator

STATE OF ARIZONA }  
COUNTY OF COCHISE } ss.

I hereby certify that the within instrument was filed and recorded at request of

Witness my hand and Official Seal

Fee \$1.00

County Recorder

Deputy

Indexed	Photostat Compared	Blotted

Date \_\_\_\_\_

Docket \_\_\_\_\_ Page \_\_\_\_\_ No. \_\_\_\_\_

A MC 79440

SUPPLEMENT TO LOCATION NOTICE INFORMATION

The CEE BEE No. 16 LODE MINING CLAIM is owned  
 by Phelps Dodge Corporation, whose current mailing  
 address is Highway 92, Bisbee, Arizona, 85603. The  
 claim was located on JUNE 15, 1970 and is situated in  
✓ SW 1/4, Section 28 T 13N R 3W and,  
 \_\_\_\_\_ 1/4, Section \_\_\_\_\_ T \_\_\_\_\_ R \_\_\_\_\_ and,  
 \_\_\_\_\_ 1/4, Section \_\_\_\_\_ T \_\_\_\_\_ R \_\_\_\_\_ and,  
 \_\_\_\_\_ 1/4, Section \_\_\_\_\_ T \_\_\_\_\_ R \_\_\_\_\_,  
 Gila and Salt River Base and Meridian, in the State of  
 Arizona.

RECEIVED  
 B. L. M. AZ STATE OFFICE  
 OCT 19 1979  
 10:00 A.M.  
 PHOENIX, ARIZONA

I do hereby certify that the within instrument filed and recorded at the request of Phelps Dodge Corp  
Aug. 14 A.D., 1970 8:05 o'clock A.M. k. 613 Official Records

Page 299 Records of Yavapai County, Arizona.

WITNESS my hand and official seal the day and year first above written.

NORMA R. MARQUART, County Recorder

By Betty Jean Smith Deputy

INDEXED

MICROFILMED

RECEIVED  
STATE OFFICE  
OCT 19 1979  
10:00 A.M.  
PHOENIX, ARIZONA  
MC 79447

### Notice of Mining Location

#### LODE CLAIM

TO ALL WHOM IT MAY CONCERN:

This Mining Claim, the name of which is the Cee Bee No. 17  
Mining Claim, situate on land belonging to the United States of America, and in which there are valuable mineral deposits, was entered upon and located for the purpose of exploration and purchase by Phelps Dodge Corp.

(LOCATOR MUST INSERT EITHER "A CITIZEN OF THE UNITED STATES," OR "WHO HAS DECLARED HIS INTENTION TO BECOME A CITIZEN OF THE UNITED STATES.")

the undersigned, on the 15 day of June, 1970

The length of this claim is 1500 feet and we claim 50 feet in a Westerly direction and 1450 feet in a Easterly direction from the center of the discovery point, at which this notice is posted, lengthwise of the claim together with 300 feet in width of the surface grounds, on each side of the center of said claim. The general course of the lode deposit and premises is from the West to the East

The claim is situated and located in the Copper Basin Mining District, in Yavapai County in the State of Arizona, about 9 Miles in a Southwestely direction from Prescott, Arizona  
In Section 28  
T13 N, R3W, G & SR. B & M.

The surface boundaries of the claim are marked upon the ground as follows:

Beginning at 2"x2"x4' Post Which Bears N77°45'E 950 Feet  
From The south West Corner Sec. 28 T13 N, R3W, G & SR B & M  
at a point in a Westerly direction 50 feet from the discovery point (at which this notice is posted), being in the center of the Westerly end line of said claim; thence Northerly 300 feet to a 2"x2"x4' Post, being the North west corner of said claim; thence Easterly 1500 feet to a 2"x2"x4' Post being at the Northeast corner of said claim; thence Southerly 300 feet to a 2"x2"x4' Post at the center of the Easterly end of this claim; thence Southerly 300 feet to a 2"x2"x4' Post, being at the South east corner of said claim; thence Westerly 1500 feet to a 2"x2"x4' Post at the South west corner of said claim; thence Northerly 300 feet to the place of beginning.

Dated and posted on the grounds this 15 day of JUNE, 1970

Phelps Dodge Corp.  
by George P. Smith Locators

Witness

STATE OF ARIZONA }  
COUNTY OF COCHISE } ss.

Witness my hand and Official Seal

Fee \$1.00

County Recorder

Deputy

Indexed	Photostat Compared	Blotted

I hereby certify that the within instrument was filed and recorded at request of

Date

Docket Page No.



A M C 79441

SUPPLEMENT TO LOCATION NOTICE INFORMATION

The CEE BEE No. 17 LODE MINING CLAIM is owned by Phelps Dodge Corporation, whose current mailing address is Highway 92, Bisbee, Arizona, 85603. The claim was located on JUNE 15, 1970 and is situated in SW 1/4, Section 28 T 13N R 3W and, NW 1/4, Section 33 T 13N R 3W and, \_\_\_\_\_ 1/4, Section \_\_\_\_\_ T \_\_\_\_\_ R \_\_\_\_\_ and, \_\_\_\_\_ 1/4, Section \_\_\_\_\_ T \_\_\_\_\_ R \_\_\_\_\_, Gila and Salt River Base and Meridian, in the State of Arizona.

RECEIVED  
B. L. M. AZ STATE OFFICE  
OCT 19 1979  
10:00 A.M.  
PHOENIX, ARIZONA

I do hereby certify that the within instrument filed and recorded at the request of Phelps Dodge Corp  
on Aug 14 A.D., 1970 8:05 o'clock A M. 613 Official Records

3/19/80 SP

Page 300 Records of Yavapai County, Arizona.

WITNESS my hand and official seal the day and year first above written.

NORMA R. MARQUART, County Recorder  
By Betty Jean Smith Deputy

INDEXED

MICROFILMED

RECEIVED  
B.L.M. AZ STATE OFFICE

### Notice of Mining Location

LODE CLAIM

OCT 19 1979

TO ALL WHOM IT MAY CONCERN:

This Mining Claim, the name of which is the Cee Bee No. 18  
Mining Claim, situate on land belonging to the United States of America, and in which there are valuable mineral deposits, was entered upon and located for the purpose of exploration and purchase by Phelps Dodge Corp.

(LOCATOR MUST INSERT EITHER "A CITIZEN OF THE UNITED STATES," OR "WHO HAS DECLARED HIS INTENTION TO BECOME A CITIZEN OF THE UNITED STATES.")  
the undersigned, on the 15 day of JUNE, 1970

The length of this claim is 1500 feet and we claim 50 feet in a Easterly direction and 1450 feet in a Westerly direction from the center of the discovery point, at which this notice is posted, lengthwise of the claim together with 300 feet in width of the surface grounds, on each side of the center of said claim. The general course of the lode deposit and premises is from the East to the West

The claim is situated and located in the Copper Basin Mining District, in Yavapai County in the State of Arizona, about 9 Miles in a Southwesterly direction from Prescott, Ariz.  
In Section 28  
T13 N, R3W, G & SR. B & M.

The surface boundaries of the claim are marked upon the ground as follows:

Beginning at 2"x2"x4" Post Which Bears N77°45'E 950 Feet  
From The South West Corner Sec. 28 T13N, R3W, G & SR. B & M  
at a point in a Easterly direction 50 feet from the discovery point (at which this notice is posted), being in the center of the Easterly end line of said claim; thence Southerly 300 feet to a 2"x2"x4" Post being the Southeast corner of said claim; thence Westerly 1500 feet to a 2"x2"x4' Post being at the Southwest corner of said claim; thence Northerly 300 feet to a 2"x2"x4' Post at the center of the Westerly end of this claim; thence Northerly 300 feet to a 2"x2"x4' Post, being at the North West corner of said claim; thence Easterly 1500 feet to a 2"x2"x4' Post at the North east corner of said claim; thence Southerly 300 feet to the place of beginning.

Dated and posted on the grounds this 15 day of June, 1970

Witness

Phelps Dodge Corp  
by George E. [Signature] Locator(s)

STATE OF ARIZONA }  
COUNTY OF COCHISE } ss.

I hereby certify that the within instrument was filed and recorded at request of

Witness my hand and Official Seal

Fee \$1.00

County Recorder

Deputy

Indexed	Photostat Compared	Blotted

Date \_\_\_\_\_

Docket \_\_\_\_\_

Page \_\_\_\_\_ No. \_\_\_\_\_

A MC 79442

A MC 79442

SUPPLEMENT TO LOCATION NOTICE INFORMATION

The CEE BEE No. 18 LODE MINING CLAIM is owned by Phelps Dodge Corporation, whose current mailing address is Highway 92, Bisbee, Arizona, 85603. The claim was located on JUNE 15 1970 and is situated in

SW  $\frac{1}{4}$ , Section 28 T 13N R 3W and,  
SE  $\frac{1}{4}$ , Section 29 T 13N R 3W and,  
NE  $\frac{1}{4}$ , Section 32 T 13N R 3W and,  
NW  $\frac{1}{4}$ , Section 33 T 13N R 3W,

Gila and Salt River Base and Meridian, in the State of Arizona.

RECEIVED  
B. L. M. AZ STATE OFFICE

OCT 19 1979

10:00 A.M.  
PHOENIX, ARIZONA

I do hereby certify that the within instrument as filed and recorded at the request of Phelps Dodge Corp on Aug 14 A.D., 1970 8:05 o'clock A Book 613 Official Records

Page 301, Records of Yavapai County, Arizona.

WITNESS my hand and official seal the day and year first above written.

NORMA R. MARQUART, County Recorder By Betty Jean Smith Deputy

INDEXED

Notice of Mining Location

LODE CLAIM

TO ALL WHOM IT MAY CONCERN:

This Mining Claim, the name of which is the Cee Bee No. 19 Mining Claim, situate on land belonging to the United States of America, and in which there are valuable mineral deposits, was entered upon and located for the purpose of exploration and purchase by Phelps Dodge Corp.

(LOCATOR MUST INSERT EITHER "A CITIZEN OF THE UNITED STATES," OR "WHO HAS DECLARED HIS INTENTION TO BECOME A CITIZEN OF THE UNITED STATES.") the undersigned, on the 15 day of June, 1970

The length of this claim is 1500 feet and we claim 50 feet in a Easterly direction and 1450 feet in a Westerly direction from the center of the discovery point, at which this notice is posted, lengthwise of the claim together with 300 feet in width of the surface grounds, on each side of the center of said claim. The general course of the lode deposit and premises is from the East to the West

The claim is situated and located in the Copper Basin Mining District, in Yavapai County in the State of Arizona, about 9 Miles in a Southwesterly direction from Prescott, Ariz. In Section 33 T13 N, R3W, G & SR. B & M.

The surface boundaries of the claim are marked upon the ground as follows:

Beginning at 2"x2"x4" Post which bears S 66° 30' E 1005 Feet From The North West Corner Sec. 33 T13 N, R3W, G & SR. B & M at a point in a Easterly direction 50 feet from the discovery point (at which this notice is posted), being in the center of the Easterly end line of said claim; thence Southerly 300 feet to a 2"x2"x4" Post being the Southeast corner of said claim; thence Westerly 1500 feet to a 2"x2"x4" Post being at the Southwest corner of said claim; thence Northerly 300 feet to a 2"x2"x4" Post at the center of the Westerly end of this claim; thence Northerly 300 feet to a 2"x2"x4" Post, being at the North West corner of said claim; thence Easterly 1500 feet to a 2"x2"x4" Post at the Northeast corner of said claim; thence Southerly 300 feet to the place of beginning.

Dated and posted on the grounds this 15 day of June, 1970

Phelps Dodge Corp by [Signature] Locator(s)

Witness

STATE OF ARIZONA } COUNTY OF COCHISE } ss.

Witness my hand and Official Seal

Fee \$1.00

County Recorder

Deputy

Table with 3 columns: Indexed, Photostat Compared, Blotted

Docket

I hereby certify that the within instrument was filed and recorded at Request of STATE OFFICE

OCT 19 1979

10:00 A.M. PHOENIX, ARIZONA

Date

Page No.

10 A M C 79443

3/19/80 RP

A MC 79443

SUPPLEMENT TO LOCATION NOTICE INFORMATION

The CEE BEE No. 19 LODE MINING CLAIM is owned by Phelps Dodge Corporation, whose current mailing address is Highway 92, Bisbee, Arizona, 85603. The claim was located on JUNE 15, 1970 and is situated in NE 1/4, Section 32 T 13N R 3W and, NW 1/4, Section 33 T 13N R 3W and, \_\_\_\_\_ 1/4, Section \_\_\_\_\_ T \_\_\_\_\_ R \_\_\_\_\_ and, \_\_\_\_\_ 1/4, Section \_\_\_\_\_ T \_\_\_\_\_ R \_\_\_\_\_, Gila and Salt River Base and Meridian, in the State of Arizona.

RECEIVED  
B. L. M. AZ STATE OFFICE  
OCT 19 1979  
10:00 A.M.  
PHOENIX, ARIZONA

I do hereby certify that the within instrument filed and recorded at the request of Phelps Dodge Corp  
on Aug 14 A.D., 1970 8:05 o'clock A M. Book 613 Official Records

Page 302 Records of Yavapai County, Arizona.

WITNESS my hand and official seal the day and year first above written.

NORMA R. MARQUART, County Recorder  
By City Jean Smith Deputy

INDEXED

MICROFILMED

3/19/80 SP

### Notice of Mining Location LODE CLAIM

RECEIVED  
B. L. M. AZ STATE OFFICE

A.M.C. 79444

TO ALL WHOM IT MAY CONCERN:

This Mining Claim, the name of which is the Cee Bee No. 120379  
Mining Claim, situate on land belonging to the United States of America, and in which there are valuable mineral deposits, was entered upon and located for the purpose of exploration and purchase by Phelps Dodge Corp.

(LOCATOR MUST INSERT EITHER "A CITIZEN OF THE UNITED STATES," OR "WHO HAS DECLARED HIS INTENTION TO BECOME A CITIZEN OF THE UNITED STATES.")  
the undersigned, on the 15 day of June, 1970

The length of this claim is 1500 feet and we claim 50 feet in a Westerly direction and 1450 feet in a Easterly direction from the center of the discovery point, at which this notice is posted, lengthwise of the claim together with 300 feet in width of the surface grounds, on each side of the center of said claim. The general course of the lode deposit and premises is from the West to the East

The claim is situated and located in the Copper Basin Mining District, in Yavapai County in the State of Arizona, about 9 Miles in a Southwestely direction from Prescott, Arizona  
In Section 33  
T 13 N, R 3 W, G & SR. B & M.

The surface boundaries of the claim are marked upon the ground as follows:

Beginning at 2"x2"x4' Post Which Bears S66°30'E. 1005 Feet  
From The NORTHWEST Corner Sec. 33 T13 N, R3W, G&SR B&M

at a point in a Westerly direction 50 feet from the discovery point (at which this notice is posted), being in the center of the Westerly

end line of said claim; thence Northerly 300 feet to a 2"x2"x4' Post, being the Northwest corner of said claim; thence Easterly 1500 feet to a 2"x2"x4' Post being at the Northeast corner of said claim; thence Southerly 300 feet to a 2"x2"x4' Post at the center of the Easterly end of this claim; thence Southerly 300 feet to a 2"x2"x4' Post, being at the Southeast corner of said claim; thence Westerly 1500 feet to a 2"x2"x4' Post at the Southwest corner of said claim; thence Northerly 300 feet to the place of beginning.

Dated and posted on the grounds this 15 day of June, 1970

Phelps Dodge Corp.  
by George P. [Signature] Locators

Witness

STATE OF ARIZONA }  
COUNTY OF COCHISE } ss.

I hereby certify that the within instrument was filed and recorded at request of

Witness my hand and Official Seal

Fee \$1.00

County Recorder

Deputy

Indexed	Photostat Compared	Blotted

Date \_\_\_\_\_

Docket \_\_\_\_\_ Page \_\_\_\_\_ No. \_\_\_\_\_

A MC 79444

SUPPLEMENT TO LOCATION NOTICE INFORMATION

The CEE BEE No. 20 LODE MINING CLAIM is owned by Phelps Dodge Corporation, whose current mailing address is Highway 92, Bisbee, Arizona, 85603. The claim was located on JUNE 15, 1970 and is situated in NW 1/4, Section 33 T 13N R 3W and, 1/4, Section      T      R      and, 1/4, Section      T      R      and, 1/4, Section      T      R     , Gila and Salt River Base and Meridian, in the State of Arizona.

RECEIVED  
B. L. M. AZ STATE OFFICE  
OCT 19 1979  
10:00 A.M.  
PHOENIX, ARIZONA

19975  
3/19/80 SP

RECEIVED  
B.L.M. AZ STATE OFFICE  
OCT 19 1970  
10:00 A.M.  
PHOENIX, ARIZONA  
A MC 79445

INDEXED

MICROFILMED

NORMA R. MARQUART, County Recorder  
By Betty Juan Smith Deputy

### Notice of Mining Location LODE CLAIM

TO ALL WHOM IT MAY CONCERN:

This Mining Claim, the name of which is the Cee Bee No. 2  
Mining Claim, situate on land belonging to the United States of America, and in which there are valuable mineral deposits, was entered upon and located for the purpose of exploration and purchase by Phelps Dodge Corp.

(LOCATOR MUST INSERT EITHER "A CITIZEN OF THE UNITED STATES," OR "WHO HAS DECLARED HIS INTENTION TO BECOME A CITIZEN OF THE UNITED STATES.")  
the undersigned, on the 15 day of June, 1970

The length of this claim is 1500 feet and we claim 50 feet in a Westerty direction and 1450 feet in a Easterly direction from the center of the discovery point, at which this notice is posted, lengthwise of the claim together with 300 feet in width of the surface grounds, on each side of the center of said claim. The general course of the lode deposit and premises is from the West to the East

The claim is situated and located in the Copper Basin Mining District, in Yavapai County in the State of Arizona, about 9 Miles in a Southwestely direction from Prescott, Arizona  
In Section 33  
T 13 N, R 3 W, G & SR. B & M.

The surface boundaries of the claim are marked upon the ground as follows:

Beginning at 2"x2"x4' Post Which Bears S. 43° 05' E. 1360 Feet  
From The NORTHWEST Corner Sec. 33 T 13 N, R 3 W, G & SR B & M  
at a point in a Westerty direction 50 feet from the discovery point (at which this notice is posted), being in the center of the Westerly end line of said claim; thence Northerly 300 feet to a 2"x2"x4' Post, being the North west corner of said claim; thence Easterly 1500 feet to a 2"x2"x4' Post being at the Northeast corner of said claim; thence Southerly 300 feet to a 2"x2"x4' Post at the center of the Easterly end of this claim; thence Southerly 300 feet to a 2"x2"x4' Post, being at the South east corner of said claim; thence Westerty 1500 feet to a 2"x2"x4' Post at the South west corner of said claim; thence Northerly 300 feet to the place of beginning.

Dated and posted on the grounds this 15 day of June, 1970

Phelps Dodge Corp.  
by George L. [Signature] Locators

Witness

STATE OF ARIZONA }  
COUNTY OF COCHISE } ss.

I hereby certify that the within instrument was filed and recorded at request of

Witness my hand and Official Seal

Fee \$1.00

County Recorder  
Deputy

Indexed	Photostat Compared	Blotted
---------	--------------------	---------

Date \_\_\_\_\_  
Page \_\_\_\_\_ No. \_\_\_\_\_  
Docket \_\_\_\_\_



A MC 79445

SUPPLEMENT TO LOCATION NOTICE INFORMATION

The CEE BEE No. 21 LODE MINING CLAIM is owned by Phelps Dodge Corporation, whose current mailing address is Highway 92, Bisbee, Arizona, 85603. The claim was located on JUNE 15, 1970 and is situated in NW  $\frac{1}{4}$ , Section 33 T 13N R 3W and,  $\frac{1}{4}$ , Section T R and,  $\frac{1}{4}$ , Section T R and,  $\frac{1}{4}$ , Section T R, Gila and Salt River Base and Meridian, in the State of Arizona.

RECEIVED  
B.L.M. AZ STATE OFFICE  
OCT 19 1979  
PHOENIX, ARIZONA

I do hereby certify that the within instrument was filed and recorded at the request of Phelps Dodge Corp on Aug. 14 A.D., 1970 8:05 o'clock P.M. Book 613 Official Records Page 304


Records of Yavapai County, Arizona.

WITNESS my hand and official seal the day and year first above written.

NORMA R. MARQUART, County Recorder By Betty Jean Smith Deputy

INDEXED

MICROFILMED



### Notice of Mining Location

#### LODE CLAIM

TO ALL WHOM IT MAY CONCERN:

This Mining Claim, the name of which is the Cec Bee No. 22 Mining Claim, situate on land belonging to the United States of America, and in which there are valuable mineral deposits, was entered upon and located for the purpose of exploration and purchase by Phelps Dodge Corp.

(LOCATOR MUST INSERT EITHER "A CITIZEN OF THE UNITED STATES," OR "WHO HAS DECLARED HIS INTENTION TO BECOME A CITIZEN OF THE UNITED STATES.")

the undersigned, on the 15 day of June, 1970

The length of this claim is 1500 feet and we claim 50 feet in a Easterly direction and 1450 feet in a Westerly direction from the center of the discovery point, at which this notice is posted, lengthwise of the claim together with 300 feet in width of the surface grounds, on each side of the center of said claim. The general course of the lode deposit and premises is from the East to the West

The claim is situated and located in the Copper Basin Mining District, in Yavapai County in the State of Arizona, about 9 Miles in a Southwesterly direction from Prescott, Ariz. In Section 33 T 13 N, R 3 W, G & S. R. B & M.

The surface boundaries of the claim are marked upon the ground as follows:

Beginning at 2"x2"x4" Post Which Bears S. 43° 05' E. 1360 Feet From The NORTHWEST Corner Sec. 33 T13 N, R3W, G&S.R. B&M at a point in a Easterly direction 50 feet from the discovery point (at which this notice is posted), being in the center of the Easterly end line of said claim; thence Southerly 300 feet to a 2"x2"x4" Post, being the Southeast corner of said claim; thence Westerly 1500 feet to a 2"x2"x4' Post being at the Southwest corner of said claim; thence Northerly 300 feet to a 2"x2"x4' Post at the center of the Westerly end of this claim; thence Northerly 300 feet to a 2"x2"x4' Post, being at the Northwest corner of said claim; thence Easterly 1500 feet to a 2"x2"x4' Post at the Northeast corner of said claim; thence Southerly 300 feet to the place of beginning.

Dated and posted on the grounds this 15 day of June, 1970

Witness

Phelps Dodge Corp  
by [Signature] Locator(s)

STATE OF ARIZONA }  
COUNTY OF COCHISE } ss.

I hereby certify that the within instrument was filed and recorded at request of

Witness my hand and Official Seal

Fee \$1.00

County Recorder

Deputy

Indexed	Photostat Compared	Blotted

Docket

Date

Page

No.

AMC 79446

3/19/80 SP

A M C 79446

SUPPLEMENT TO LOCATION NOTICE INFORMATION

The CEE BEE No. 22 LODE MINING CLAIM is owned by Phelps Dodge Corporation, whose current mailing address is Highway 92, Bisbee, Arizona, 85603. The claim was located on JUNE 15, 1970 and is situated in

NE 1/4, Section 32 T 13N R 3W and,

NW 1/4, Section 33 T 13N R 3W and,

1/4, Section T R and,

1/4, Section T R,

Gila and Salt River Base and Meridian, in the State of Arizona.

RECEIVED  
 B. L. M. AZ STATE OFFICE  
 OCT 19 1979  
 10:00 A.M.  
 PHOENIX, ARIZONA

I do hereby certify that the within instrument v ed and recorded at the request of Phelps Dodge Corp  
of Aug 14 A.D., 1970 a 8:05 o'clock A.M. 613 Official Records

Page 305 Records of Yavapai County, Arizona.

WITNESS my hand and official seal the day and year first above written.

NORMA R. MARQUART, County Recorder

By Betty Jean Smith Deputy

INDEXED

MICROFILMED

### Notice of Mining Location

#### LODE CLAIM

TO ALL WHOM IT MAY CONCERN:

This Mining Claim, the name of which is the Cec Bee No. 23  
Mining Claim, situate on land belonging to the United States of America, and in which there are valu-  
able mineral deposits, was entered upon and laced for the purpose of exploration and purchase by  
Phelps Dodge Corp.

(LOCATOR MUST INSERT EITHER "A CITIZEN OF THE UNITED STATES," OR "WHO HAS DECLARED HIS INTENTION TO BECOME A CITIZEN OF THE UNITED STATES.")  
the undersigned, on the 15 day of JUNE, 1970

The length of this claim is 1500 feet and we claim 50 feet in a  
Easterly direction and 1450 feet in a Westerly direction from  
the center of the discovery point, at which this notice is posted, lengthwise of the claim together with  
300 feet in width of the surface grounds, on each side of the center of said claim. The  
general course of the lode deposit and premises is from the East  
to the West

The claim is situated and located in the Copper Basin Mining District, in  
Yavapai County in the State of Arizona, about 9 Miles  
in a Southwesterly direction from Prescott, Ariz.  
In Section 33  
T13 N, R3W, G & SR. B & M.

The surface boundaries of the claim are marked upon the ground as follows:

Beginning at 2"x2"x4" Post Which Bears S 30° 13' E 1845 Feet  
From The North West Corner Sec. 33 T13N, R3W, G & SR. B & M  
at a point in a Easterly direction 50 feet from  
the discovery point (at which this notice is posted), being in the center of the Easterly  
end line of said claim; thence Southerly 300 feet to a 2"x2"x4" Post  
being the Southeast corner of said claim;  
thence Westerly 1500 feet to a 2"x2"x4' Post being at the  
Southwest corner of said claim; thence Northerly 300 feet  
to a 2"x2"x4' Post at the center of the Westerly end of this claim;  
thence Northerly 300 feet to a 2"x2"x4' Post, being at the  
North West corner of said claim; thence Easterly 1500 feet  
to a 2"x2"x4' Post at the Northeast corner of said claim;  
thence Southerly 300 feet to the place of beginning.

Dated and posted on the grounds this 15 day of June, 1970

Witness

Phelps Dodge Corp  
by [Signature] Locator(s)

STATE OF ARIZONA }  
COUNTY OF COCHISE } ss.

I hereby certify that the within instrument was  
filed and recorded at request of

Witness my hand and Official Seal

Fee \$1.00

County Recorder

Deputy

Indexed	Photostat Compared	Blotted
---------	-----------------------	---------

Date

Docket Page No.

RECEIVED  
OCT 1 1970  
COUNTY OF YAVAPAI  
PHOTOGRAPH RECORDS  
A MC 79447

319/80 SP

B.L.M. AZ ST07 RECEIVED

OCT 1

SUPPLEMENT TO LOCATION NOTICE INFORMATION

A MC 79447

The CEE BEE No. 23 LODE MINING CLAIM is owned by Phelps Dodge Corporation, whose current mailing address is Highway 92, Bisbee, Arizona, 85603. The claim was located on JUNE 15 1970 and is situated in

NE  $\frac{1}{4}$ , Section 32 T 13N R 3W and,  
NW  $\frac{1}{4}$ , Section 33 T 13N R 3W and,  
 $\frac{1}{4}$ , Section      T      R      and,  
 $\frac{1}{4}$ , Section      T      R     ,

Gila and Salt River Base and Meridian, in the State of Arizona.

I do hereby certify that the within instrument is filed and recorded at the request of Phelps Dodge Corp

on Aug 14 A.D., 1970 8:05 o'clock A M Book 613 Official Records

Page 306 Records of Yavapai County, Arizona.

WITNESS my hand and official seal the day and year first above written.

NORMA R. MARQUART, County Recorder

By Betty Jean Smith Deputy

3/19/80 JP

COUNTY DEPUTY

INDEXED

MICROFILMED

### Notice of Mining Location

#### LODE CLAIM

TO ALL WHOM IT MAY CONCERN:

This Mining Claim, the name of which is the Cee Bee No. 24

Mining Claim, situate on land belonging to the United States of America, and in which there are valuable mineral deposits, was entered upon and located for the purpose of exploration and purchase by Phelps Dodge Corp.

(LOCATOR MUST INSERT EITHER "A CITIZEN OF THE UNITED STATES," OR "WHO HAS DECLARED HIS INTENTION TO BECOME A CITIZEN OF THE UNITED STATES.")  
the undersigned, on the 15 day of JUNE, 1970

The length of this claim is 1500 feet and we claim 50 feet in a Westerty direction and 1450 feet in a Easterly direction from the center of the discovery point, at which this notice is posted, lengthwise of the claim together with 300 feet in width of the surface grounds, on each side of the center of said claim. The general course of the lode deposit and premises is from the West to the East

The claim is situated and located in the Copper Basin Mining District, in Yavapai County in the State of Arizona, about 9 Miles in a Southwestely direction from Prescott, Arizona  
In Section 33  
T 13 N, R3W, G & SR. B & M.

The surface boundaries of the claim are marked upon the ground as follows:

Beginning at 2"x2"x4' Post Which Bears S30°13'E 1845 Feet  
From The NORTHWEST Corner Sec. 33 T13 N, R3W, G & SR B & M  
at a point in a Westerty direction 50 feet from the discovery point (at which this notice is posted), being in the center of the Westerty end line of said claim; thence Northerly 300 feet to a 2"x2"x4' Post, being the Northwest corner of said claim; thence Easterly 1500 feet to a 2"x2"x4' Post being at the Northeast corner of said claim; thence Southerly 300 feet to a 2"x2"x4' Post at the center of the Easterly end of this claim; thence Southerly 300 feet to a 2"x2"x4' Post, being at the South east corner of said claim; thence Westerty 1500 feet to a 2"x2"x4' Post at the South west corner of said claim; thence Northerly 300 feet to the place of beginning.

Dated and posted on the grounds this 15 day of JUNE, 1970

Phelps Dodge Corp.  
by Garry P. [Signature] Locators

Witness

STATE OF ARIZONA }  
COUNTY OF COCHISE } ss.

I hereby certify that the within instrument was filed and recorded at request of

Witness my hand and Official Seal

Fee \$1.00

County Recorder

Deputy

Indexed	Photostat Compared	Blotted
---------	--------------------	---------

Date \_\_\_\_\_

Docket \_\_\_\_\_ Page \_\_\_\_\_ No. \_\_\_\_\_

A.M.C. 79448

RECEIVED  
B. L. M. AZ STATE OFFICE  
JUN 15 1970

SUPPLEMENT TO LOCATION NOTICE INFORMATION

A MC 79448

The CEE BEE No. 24 LODE MINING CLAIM is owned by Phelps Dodge Corporation, whose current mailing address is Highway 92, Bisbee, Arizona, 85603. The claim was located on JUNE 15, 1970 and is situated in NW  $\frac{1}{4}$ , Section 33 T 13N R 3W and,  $\frac{1}{4}$ , Section \_\_\_\_\_ T \_\_\_\_\_ R \_\_\_\_\_ and,  $\frac{1}{4}$ , Section \_\_\_\_\_ T \_\_\_\_\_ R \_\_\_\_\_ and,  $\frac{1}{4}$ , Section \_\_\_\_\_ T \_\_\_\_\_ R \_\_\_\_\_, Gila and Salt River Base and Meridian, in the State of Arizona.

RECEIVED  
B. L. M. AZ STATE OFFICE  
OCT 19 1979  
10:00 A.M.  
PHOENIX, ARIZONA

I do hereby certify that the within instrument filed and recorded at the request of Phelps Dodge Corp on Aug 14 A.D., 1970 8:05 o'clock A M k. 6.13 Official Records

Page 307, Records of Yavapai County, Arizona.

WITNESS my hand and official seal the day and year first above written.

NORMAN R. MARQUART, County Recorder.

By Betty Jean Smith Deputy

INDEXED

MICROFILMED

Notice of Mining Location

LODE CLAIM

TO ALL WHOM IT MAY CONCERN:

This Mining Claim, the name of which is the Cee Bee No. 25 Mining Claim, situate on land belonging to the United States of America, and in which there are valuable mineral deposits, was entered upon and located for the purpose of exploration and purchase by Phelps Dodge Corp.

(LOCATOR MUST INSERT EITHER "A CITIZEN OF THE UNITED STATES," OR "WHO HAS DECLARED HIS INTENTION TO BECOME A CITIZEN OF THE UNITED STATES.") the undersigned, on the 15 day of June, 1970

The length of this claim is 1500 feet and we claim 50 feet in a Westerty direction and 1450 feet in a Easterly direction from the center of the discovery point, at which this notice is posted, lengthwise of the claim together with 300 feet in width of the surface grounds, on each side of the center of said claim. The general course of the lode deposit and premises is from the West to the East

The claim is situated and located in the Copper Basin Mining District, in Yavapai County in the State of Arizona, about 9 Miles in a Southwestely direction from Prescott, Arizona In Section 33 T 13 N, R 3 W, G & SR. B & M.

The surface boundaries of the claim are marked upon the ground as follows:

Beginning at 2"x2"x4' Post Which Bears S23°05'E 2375 Feet From The NORTHWEST Corner Sec. 33 T13 N, R3W, G&SR B&M at a point in a Westerty direction 50 feet from the discovery point (at which this notice is posted), being in the center of the Westerty

end line of said claim; thence Northerly 300 feet to a 2"x2"x4' Post, being the Northwest corner of said claim; thence Easterly 1500 feet to a 2"x2"x4' Post being at the Northeast corner of said claim; thence Southerly 300 feet to a 2"x2"x4' Post at the center of the Easterly end of this claim; thence Southerly 300 feet to a 2"x2"x4' Post, being at the Southeast corner of said claim; thence Westerty 1500 feet to a 2"x2"x4' Post at the Southwest corner of said claim; thence Northerly 300 feet to the place of beginning.

Dated and posted on the grounds this 15 day of June, 1970

Phelps Dodge Corp. by [Signature] Locators

Witness

STATE OF ARIZONA } COUNTY OF COCHISE } ss.

Witness my hand and Official Seal

Fee \$1.00

County Recorder

Deputy

Table with 3 columns: Indexed, Photostat Compared, Blotted

Docket

I hereby certify that the within instrument was filed and recorded at request of

B.L.M. AZ STATE OFFICE

OCT 19 1979

10:00 A.M.

PHOENIX, ARIZONA

Date

Page

No.

Handwritten notes: 3/19/80 SP, A.M.C., 79449



A MC 79449

SUPPLEMENT TO LOCATION NOTICE INFORMATION

The CEE BEE No. 25 LODE MINING CLAIM is owned by Phelps Dodge Corporation, whose current mailing address is Highway 92, Bisbee, Arizona, 85603. The claim was located on JUNE 15, 1970 and is situated in NW 1/4, Section 33 T13N R3W and, 1/4, Section      T      R      and, 1/4, Section      T      R      and, 1/4, Section      T      R     , Gila and Salt River Base and Meridian, in the State of Arizona.

RECEIVED  
B.L.M. AZ STATE OFFICE  
OCT 19 1979  
10:00 A.M.  
PHOENIX, ARIZONA

I do hereby certify that the within instrument filed and recorded at the request of Phelps Dodge Corp

on Aug 14 A.D., 1970 8:05 o'clock A.M. Book 613 Official Records

Page 308 Records of Yavapai County, Arizona.

WITNESS my hand and official seal the day and year first above written.

NORMA R. MARQUART, County Recorder

By Betty Jean Smith Deputy

INDEXED

MICROFILMED

### Notice of Mining Location

#### LODE CLAIM

TO ALL WHOM IT MAY CONCERN:

This Mining Claim, the name of which is the Cec Bee No. 26 Mining Claim, situate on land belonging to the United States of America, and in which there are valuable mineral deposits, was entered upon and located for the purpose of exploration and purchase by Phelps Dodge Corp.

(LOCATOR MUST INSERT EITHER "A CITIZEN OF THE UNITED STATES," OR "WHO HAS DECLARED HIS INTENTION TO BECOME A CITIZEN OF THE UNITED STATES.") the undersigned, on the 15 day of June, 1970

The length of this claim is 1500 feet and we claim 50 feet in a Easterly direction and 1450 feet in a Westerly direction from the center of the discovery point, at which this notice is posted, lengthwise of the claim together with 300 feet in width of the surface grounds, on each side of the center of said claim. The general course of the lode deposit and premises is from the East to the West

The claim is situated and located in the Copper Basin Mining District, in Yavapai County in the State of Arizona, about 9 Miles in a Southwesterly direction from Prescott, Ariz. In Section 33 T13N, R3W, G&SR. B&M.

The surface boundaries of the claim are marked upon the ground as follows:

Beginning at 2"x2"x4" Post Which Bears S 23° 05'E 2375 Feet From The North West Corner Sec. 33 T13N, R3W, G&SR. B&M at a point in a Easterly direction 50 feet from the discovery point (at which this notice is posted), being in the center of the Easterly end line of said claim; thence Southerly 300 feet to a 2"x2"x4" Post being the Southeast corner of said claim; thence Westerly 1500 feet to a 2"x2"x4' Post being at the Southwest corner of said claim; thence Northerly 300 feet to a 2"x2"x4' Post at the center of the Westerly end of this claim; thence Northerly 300 feet to a 2"x2"x4' Post, being at the North West corner of said claim; thence Easterly 1500 feet to a 2"x2"x4' Post at the North east corner of said claim; thence Southerly 300 feet to the place of beginning.

Dated and posted on the grounds this 15 day of June, 1970

Phelps Dodge Corp  
by George E. [Signature] Locator(s)

Witness

STATE OF ARIZONA } ss.  
COUNTY OF COCHISE }  
Witness my hand and Official Seal  
County Recorder

Fee \$1.00

I hereby certify that the within instrument was filed and recorded at request of

B.L.M. AZ STATE OFFICE

OCT 19 1979

10:00 A.M.

PHOENIX, ARIZONA

Date

Page No.

Indexed	Photostat Compared	Blotted

Docket

AMC 79450

3/19/80 SP

A M C 7945 D

SUPPLEMENT TO LOCATION NOTICE INFORMATION

The CEE BEE No. 26 LODE MINING CLAIM is owned by Phelps Dodge Corporation, whose current mailing address is Highway 92, Bisbee, Arizona, 85603. The claim was located on JUNE 15, 1970 and is situated in

NE  $\frac{1}{4}$ , Section 32 T 13N R 3W and,  
NW  $\frac{1}{4}$ , Section 33 T 13N R 3W and,  
 $\frac{1}{4}$ , Section \_\_\_\_\_ T \_\_\_\_\_ R \_\_\_\_\_ and,  
 $\frac{1}{4}$ , Section \_\_\_\_\_ T \_\_\_\_\_ R \_\_\_\_\_,

Gila and Salt River Base and Meridian, in the State of Arizona.

RECEIVED  
B. L. M. AZ STATE OFFICE  
OCT 19 1979  
10:00 A.M.  
PHOENIX, ARIZONA